



City of Lincoln

Community Facilities District No. 2018-1 (City Maintenance Services)

Fiscal Year 2023-24

Annual Report

January 2024

Prepared by

**FRANCISCO
AND ASSOCIATES**

Where Innovative Strategies
Fund Tomorrow's Communities

TABLE OF CONTENTS

	<u>Page No.</u>
Section I – Introduction.....	1
Section II – Cost Estimate	3
Section III – Calculation of Special Tax Levy	23
Appendix A – List of Authorized Services.....	A-1
Appendix B – Formation Rate and Method of Apportionment of Special Tax.....	B-1
Appendix C – Boundary Map	C-1
Appendix D – Maintenance Improvement Maps	D-1
Appendix E – FY 2023-24 Summary of Citywide and Localized Funds.....	E-1
Appendix F – FY 2023-24 Final Special Tax Roll.....	F-1
Appendix G – FY 2022-23 AB 2109 State Controller Parcel Tax Report	G-1
Appendix H – FY 2022-23 Revenue and Expenditure Report.....	H-1

SECTION I

INTRODUCTION

A Resolution of Formation to form the City of Lincoln Community Facilities District No. 2018-1 (City Maintenance Services) (the “CFD”) was approved on October 9, 2018 by the City Council (the “City Council”) of the City of Lincoln (the “City”). The CFD was created to provide a financing mechanism to fund the maintenance of City infrastructure such as landscaping, parks, open space, streetlighting, and stormwater quality and drainage facilities. The CFD tax is separated into two components: “Citywide Services” and “Localized Services” as detailed in the approved List of Authorized Services (see Appendix A). The improvements to be funded under Citywide Services include costs associated with Community Parks, Regional Parks, Major Roadway Streetlighting and Traffic Signals, Stormwater facilities, Major Roadway Landscaping, and Open Space areas. The improvements to be funded under Localized Services include costs associated with Neighborhood Parks, Neighborhood Landscaping, Local Street Maintenance, Local Streetlighting, and Stormwater Improvements.

The CFD was formed with the Twelve Bridges - Village 11 development as the initial boundaries of the CFD. The CFD Boundary Map (see Appendix C) also included a “future annexation area” which is contiguous to the City’s sphere of influence. This future annexation area allows for the streamlined annexation of new development within the City’s sphere of influence into the CFD with property owner and Council approval. It is anticipated that future new development will be annexed into the CFD prior to final map approval for each development. The CFD is comprised of twenty-four (24) developments for the FY 2023-24 tax levy. Each development is assigned a “Tax Zone” as defined in the Rate and Method of Apportionment of Special Tax (the “RMA”) (see Appendix B) that was adopted by the City Council in the Resolution forming the CFD. Each Tax Zone has its own RMA that is approved by the corresponding property owner(s) and City Council. It should be noted that Tax Zone 16 is comprised of four (4) separate developments and Tax Zone 18 is comprised of three (3) separate developments. The development names and corresponding tax zones are shown in Table 1 on the following page.

TABLE 1 – CFD DEVELOPMENTS FOR FY 2023-24

Development Name	Tax Zone
Village 11 (Twelve Bridges)	1
Villages 2A, 2B, and 2C (Twelve Bridges)	2
Independence	3
Lakeside 6	4
Village 1 (Twelve Bridges)	5
Education Foundation	6
Village 11 (Lincoln Crossing)	7
Village 10 (Twelve Bridges)	8
Cresleigh Grove	9
Village 25 (Twelve Bridges)	10
Meadowlands	11
Turkey Creek Estates	12
Esplanade (Turkey Creek)	13
Fullerton Ranch	14
Lincoln Meadows	15
871 Sterling Pkwy, 1401 Aviation Blvd, East 10th St, 583 F Street	16
Village 4A/4B (Twelve Bridges)	17
Village 3A/3B (Twelve Bridges), Magnolia Village, Hidden Hills	18
Village 27A/27B (Twelve Bridges)	19

This report provides a detailed description of the process used to calculate the FY 2023-24 special tax levy for the CFD. The special taxes are calculated according to the RMA for each tax zone that is approved by the corresponding property owner(s) and City Council. In addition, this report includes the FY 2022-23 AB 2109 State Controller’s Parcel Tax Report (see Appendix G), and a FY 2022-23 revenue and expenditure report that complies with the requirements of the special tax accountability act (see Appendix H).

SECTION II
COST ESTIMATE

The annual costs for the CFD are those expenditures and reserves that are anticipated to be funded in FY 2023-24. These costs are comprised of:

- 1) Maintenance costs estimated to be incurred during FY 2023-24;
- 2) Incidental costs estimated to be incurred during FY 2023-24 which include City administration expenses; and
- 3) Reserve collection which includes capital replacement collection and operating reserve collection for cash flow purposes (covers future expenditures from July 1, 2024 thru December 31, 2024).

The improvements to be maintained for each respective tax zone are depicted in the Maintenance Improvement Maps (see Appendix D). The FY 2023-24 cost estimates to maintain these improvements and build adequate reserves for each tax zone are shown on the following pages.

The City has established two separate funds for Citywide Services and Localized Services. Appendix E provides a summary of estimated FY 2023-24 revenues, expenditures, and fund balances for the Citywide Services fund and the Localized Services fund respectively.

VILLAGE 11 (TWELVE BRIDGES) - TAX ZONE 1	
FY 2023-24 COST ESTIMATE	
FY 2023-24 LOCALIZED SPECIAL TAX REVENUE:	\$67,976
FY 2023-24 CITYWIDE SPECIAL TAX REVENUE:	\$49,801
Citywide Improvements Maintenance¹	\$49,801
Localized Improvements Maintenance	
In-Tract Landscaping	
Landscaping Street frontages	<u>\$3,900</u>
Subtotal:	\$3,900
Stormwater Maintenance	
Storm drainage outfall structures	\$14,400
Hillside drainage swales & outfall structures	\$11,100
Stormwater quality manholes on Ridgecrest Dr	<u>\$700</u>
Subtotal:	\$26,200
Soundwalls	
Soundwalls along Ridgecrest Dr	<u>\$1,800</u>
Subtotal:	\$1,800
Streetlights	
Streetlights in tract Phase 1	\$8,200
Streetlights in tract Phase 2	\$2,200
Streetlights on Ridgecrest Dr	<u>\$1,300</u>
Subtotal:	\$11,700
Total Localized Improvements Maintenance:	\$43,600
Incidental Costs	
Annual Reporting and Special Tax Consultant	\$1,265
County Collection Fees (Placer County is 1% of amount placed on tax roll)	\$1,178
City Administration (Estimated at 20% of Annual Localized Maintenance)	<u>\$8,720</u>
Total Incidental Costs:	\$11,162
FY 2023-24 TOTAL ESTIMATED COSTS:	\$104,563
COLLECTION FOR LOCALIZED OPERATING AND CAPITAL RESERVES:	\$13,214

¹ Citywide Improvements Maintenance includes the annual operation, maintenance, and servicing, including repair and replacement, of the City's Regional Parks, Community Parks, Major Roadway Streetlighting and Traffic Signals, Major Roadway Landscaping, Open Space, and Regional Stormwater improvements.

VILLAGES 2A, 2B, AND 2C (TWELVE BRIDGES) - TAX ZONE 2 FY 2023-24 COST ESTIMATE	
FY 2023-24 LOCALIZED SPECIAL TAX REVENUE:	\$125,879
FY 2023-24 CITYWIDE SPECIAL TAX REVENUE:	\$97,291
<u>Citywide Improvements Maintenance</u> ¹	\$97,291
<u>Localized Improvements Maintenance</u>	
Bella Breeze Drive Frontage Landscaping	
Village 2A (Lot A)	\$9,300
Village 2A (Lot B)	\$8,200
Village 2A (Lot C)	\$2,600
Village 2B (Lot A)	\$7,800
Village 2B (Lot B)	\$11,500
Subtotal:	\$39,400
Stormwater Maintenance	
Storm drainage outfall structures	\$15,600
Subtotal:	\$15,600
Bella Breeze Drive Soundwalls	
Village 2A	\$3,800
Village 2B	\$3,700
Subtotal:	\$7,500
Streetlights	
Village 2A In-tract	\$5,300
Village 2B In-tract	\$6,100
Village 2C In-tract	\$6,600
Bella Breeze Drive	\$1,200
Subtotal:	\$19,200
Total Localized Improvements Maintenance:	\$81,700
<u>Incidental Costs</u>	
Annual Reporting and Special Tax Consultant	\$1,464
County Collection Fees (Placer County is 1% of amount placed on tax roll)	\$2,232
City Administration (Estimated at 20% of Annual Localized Maintenance)	\$16,340
Total Incidental Costs:	\$20,036
FY 2023-24 TOTAL ESTIMATED COSTS:	\$199,027
COLLECTION FOR LOCALIZED OPERATING AND CAPITAL RESERVES:	\$24,143

¹ Citywide Improvements Maintenance includes the annual operation, maintenance, and servicing, including repair and replacement, of the City's Regional Parks, Community Parks, Major Roadway Streetlighting and Traffic Signals, Major Roadway Landscaping, Open Space, and Regional Stormwater improvements.

INDEPENDENCE - TAX ZONE 3	
FY 2023-24 COST ESTIMATE	
FY 2023-24 LOCALIZED SPECIAL TAX REVENUE:	\$449,500
FY 2023-24 CITYWIDE SPECIAL TAX REVENUE:	\$96,862
Citywide Improvements Maintenance¹	\$96,862
Localized Improvements Maintenance	
In-Tract Landscaping	
Roadway Landscape (Phase 1 Backbone - Waverly Rd)	\$18,200
Roadway Landscape (Phase 2 Backbone - 2,200 LF of Street 18, Street 22 is private maintenance)	\$10,000
Lots I, O & N Landscaping (Unit 1)	\$5,600
Traffic Circle (Phase 1 Backbone - Waverly Rd) & Street 18 medians (Phase 2 Backbone)	<u>\$2,900</u>
Subtotal:	\$36,700
Stormwater Maintenance	
Stormwater Quality Basin Lot J (Phase 1 Backbone)	\$1,200
Stormwater Quality Basin Lot E (Phase 2 Backbone)	\$12,800
Stormwater Quality Basin Lot I (Unit 1)	\$5,300
Drainage Outfall Structures	<u>\$19,200</u>
Subtotal:	\$38,500
Parks	
Lot C Park (Phase 2 Backbone)	\$48,900
Lot D Park (Unit 1)	\$34,300
Lot A Park (Unit 4)	\$28,100
Lot E Park	<u>\$37,800</u>
Subtotal:	\$149,100
Fencing	
Proto II Soundwall (Phase 1 Backbone - Waverly Rd)	\$5,000
Tubular steel fencing	<u>\$1,300</u>
Subtotal:	\$6,300
In-Tract Roadway Maintenance	
Roadway Pavement (Phase 1 Backbone - 1850 LF of Waverly)	\$3,500
Roadway Pavement (Phase 2 Backbone - 2,200 LF of Street 18, 1,480 LF of Street 22)	\$5,900
Roadway Pavement (Unit 1 - 4,760 LF)	\$6,500
Roadway Pavement (Unit 2 - 4,730 LF)	\$6,900
Roadway Pavement (Unit 3 - 3,110 LF)	\$4,600
Roadway Pavement (Unit 4 - 2,700 LF)	\$3,900
Roadway Pavement (Unit 5 - 4,470 LF)	<u>\$6,400</u>
Subtotal:	\$37,700
In-Tract Streetlights	
Streetlights (Phase 1 Backbone - Waverly Rd)	\$1,900
Streetlights (Phase 2 Backbone - 2,200 LF of Street 18, 1,480 LF of Street 22)	\$3,600
Streetlights (Unit 1 - 4,760 LF)	\$4,400
Streetlights (Unit 2 - 4,730 LF)	\$5,200
Streetlights (Unit 3 - 3,110 LF)	\$3,200
Streetlights (Unit 4 - 2,700 LF)	\$2,800
Streetlights (Unit 5 - 4,470 LF)	<u>\$4,500</u>
Subtotal:	\$25,600
Total Localized Improvements Maintenance:	\$293,900
Incidental Costs	
Annual Special Tax Consultant	\$1,693
County Collection Fees (Placer County is 1%)	\$5,464
City Administration (Estimated at 20% of Annual Localized Maintenance)	<u>\$58,780</u>
Total Incidental Costs:	\$65,937
FY 2023-24 TOTAL ESTIMATED COSTS:	
\$456,699	
COLLECTION FOR LOCALIZED OPERATING AND CAPITAL RESERVES:	
\$89,663	

¹ Citywide Improvements Maintenance includes the annual operation, maintenance, and servicing, including repair and replacement, of the City's Regional Parks, Community Parks, Major Roadway Streetlighting and Traffic Signals, Major Roadway Landscaping, Open Space, and Regional Stormwater improvements.

LAKESIDE 6 - TAX ZONE 4 FY 2023-24 COST ESTIMATE	
FY 2023-24 LOCALIZED SPECIAL TAX REVENUE:	\$35,484
FY 2023-24 CITYWIDE SPECIAL TAX REVENUE:	\$24,791
<u>Citywide Improvements Maintenance</u> ¹	\$24,791
<u>Localized Improvements Maintenance</u>	
Stormwater Maintenance	
Stormwater Quality Retention Basin A	\$3,000
Stormwater Quality Retention Basin B	\$2,400
Stormwater Quality Retention Basin C	\$1,800
Irrigation of Stormwater Quality Retention Basins	\$1,000
Drainage Outfall Structure	<u>\$2,400</u>
Subtotal:	\$10,600
Neighborhood Parks	
Atkinson and Brown Parks	<u>\$4,200</u>
Subtotal:	\$4,200
Streetlights	
Decorative LED, 35 Watt	<u>\$2,900</u>
Subtotal:	\$2,900
Total Localized Improvements Maintenance:	\$17,700
<u>Incidental Costs</u>	
Annual Special Tax Consultant	\$1,147
County Collection Fees (Placer County is 1% of amount placed on tax roll)	\$603
City Administration (Estimated at 20% of Annual Localized Maintenance)	<u>\$3,540</u>
Total Incidental Costs:	\$5,290
FY 2023-24 TOTAL ESTIMATED COSTS:	\$47,781
COLLECTION FOR LOCALIZED OPERATING AND CAPITAL RESERVES:	\$12,495

¹ Citywide Improvements Maintenance includes the annual operation, maintenance, and servicing, including repair and replacement, of the City's Regional Parks, Community Parks, Major Roadway Streetlighting and Traffic Signals, Major Roadway Landscaping, Open Space, and Regional Stormwater improvements.

VILLAGE 1 (TWELVE BRIDGES) - TAX ZONE 5 FY 2023-24 COST ESTIMATE	
FY 2023-24 LOCALIZED SPECIAL TAX REVENUE:	\$116,958
FY 2023-24 CITYWIDE SPECIAL TAX REVENUE:	\$69,998
<u>Citywide Improvements Maintenance</u> ¹	\$69,998
<u>Localized Improvements Maintenance</u> ²	
Bella Breeze Drive Frontage Landscaping	
Lot B	\$10,464
Lot C	\$8,055
Lot D	\$6,311
Village 25 Lot B	<u>\$5,647</u>
Subtotal:	\$30,478
Stormwater Maintenance	
Storm Drainage Outfall Structures	\$17,356
Stormwater Quality Device	\$1,080
Village 25 Bio-Retention Basin	\$2,408
Village 25 Swale	\$3,073
Village 25 Outfall Structure	<u>\$7,889</u>
Subtotal:	\$31,806
Fencing/Soundwalls	
Bella Breeze Drive - Soundwall Adjacent to Lot B	\$1,827
Bella Breeze Drive - Soundwall Adjacent to Lot C	\$1,661
Bella Breeze Drive - Soundwall Adjacent to Lot D	\$1,246
Village 25 Post and Cable Fencing along Cabra	\$1,080
Soundwall adjacent to Village 25 Lot B along Bella Breeze	<u>\$1,163</u>
Subtotal:	\$6,976
Streetlights	
In-tract Streetlighting	\$11,211
Bella Breeze Drive (Attributed to Village 1)	<u>\$800</u>
Subtotal:	\$12,011
Total Localized Improvements Maintenance:	\$81,271
<u>Incidental Costs</u>	
Annual Reporting and Special Tax Consultant	\$1,314
County Collection Fees (Placer County is 1% of amount placed on tax roll)	\$1,870
City Administration (Estimated at 20% of Annual Localized Maintenance)	<u>\$16,254</u>
Subtotal:	\$19,438
FY 2023-24 TOTAL ESTIMATED COSTS:	\$170,706
COLLECTION FOR LOCALIZED OPERATING AND CAPITAL RESERVES:	\$16,249

¹Citywide Improvements Maintenance includes the annual operation, maintenance, and servicing, including repair and replacement, of the City's Regional Parks, Community Parks, Major Roadway Streetlighting and Traffic Signals, Major Roadway Landscaping, Open Space, and Regional Stormwater improvements.

²Village 1 and Village 25 are interconnected developments and share the maintenance responsibilities for common improvements. The maintenance costs shown above for Village 25 improvements correspond to Village 1's prorated share of the common improvements.

EDUCATION FOUNDATION - TAX ZONE 6 FY 2023-24 COST ESTIMATE	
FY 2023-24 LOCALIZED SPECIAL TAX REVENUE:	\$48,543
FY 2023-24 CITYWIDE SPECIAL TAX REVENUE:	\$20,708
<u>Citywide Improvements Maintenance</u> ¹	\$20,708
<u>Localized Improvements Maintenance</u>	
Landscaping	
Landscaping frontages along Park Dr (Lot D)	\$6,600
Water	<u>\$2,400</u>
Subtotal:	\$9,000
Stormwater Maintenance	
Swale on southside of the project	\$3,500
Stormwater quality manhole	\$600
Stormwater quality manholes on Ridgecrest Dr	<u>\$100</u>
Subtotal:	\$4,200
Fencing/Walls	
6' x 22' Iron Gate (UL 325 Compliant)	\$3,100
Post and Cable Fence	\$3,000
Masonry Wall along Southern end of project	<u>\$2,800</u>
Subtotal:	\$8,900
Streetlights	
Streetlights along Nisenan Valley Dr	\$3,400
Streetlights along Orange Grove Terrace	\$2,600
Streetlights along Ridgecrest Dr (Phase 1)	\$500
Streetlights along Ridgecrest Dr (Phase 2)	<u>\$300</u>
Subtotal:	\$6,800
Total Localized Improvements Maintenance:	\$28,900
<u>Incidental Costs</u>	
Annual Reporting and Special Tax Consultant	\$1,132
County Collection Fees (Placer County is 1% of amount placed on tax roll)	\$693
City Administration (Estimated at 20% of Annual Localized Maintenance)	<u>\$5,780</u>
Total Incidental Costs:	\$7,604
FY 2023-24 TOTAL ESTIMATED COSTS: \$57,212	
COLLECTION FOR LOCALIZED OPERATING AND CAPITAL RESERVES: \$12,039	

¹ Citywide Improvements Maintenance includes the annual operation, maintenance, and servicing, including repair and replacement, of the City's Regional Parks, Community Parks, Major Roadway Streetlighting and Traffic Signals, Major Roadway Landscaping, Open Space, and Regional Stormwater improvements.

VILLAGE 11 (LINCOLN CROSSING) - TAX ZONE 7 FY 2023-24 COST ESTIMATE	
FY 2023-24 LOCALIZED SPECIAL TAX REVENUE:	\$17,991
FY 2023-24 CITYWIDE SPECIAL TAX REVENUE:	\$48,416
<u>Citywide Improvements Maintenance</u> ¹	\$48,416
<u>Localized Improvements Maintenance</u>	
Soundwall	
Perimeter Retaining and Soundwalls	<u>\$6,800</u>
Subtotal:	\$6,800
Total Localized Improvements Maintenance:	\$6,800
<u>Incidental Costs</u>	
Annual Reporting and Special Tax Consultant	\$1,234
County Collection Fees (Placer County is 1% of amount placed on tax roll)	\$664
City Administration (Estimated at 20% of Annual Localized Maintenance)	<u>\$1,360</u>
Total Incidental Costs:	\$3,258
FY 2023-24 TOTAL ESTIMATED COSTS:	\$58,474
COLLECTION FOR LOCALIZED OPERATING AND CAPITAL RESERVES:	\$7,933

¹ Citywide Improvements Maintenance includes the annual operation, maintenance, and servicing, including repair and replacement, of the City's Regional Parks, Community Parks, Major Roadway Streetlighting and Traffic Signals, Major Roadway Landscaping, Open Space, and Regional Stormwater improvements.

VILLAGE 10 (TWELVE BRIDGES) - TAX ZONE 8	
FY 2023-24 COST ESTIMATE	
FY 2023-24 LOCALIZED SPECIAL TAX REVENUE:	\$150,803
FY 2023-24 CITYWIDE SPECIAL TAX REVENUE:	\$89,248
<u>Citywide Improvements Maintenance</u> ¹	\$89,248
<u>Localized Improvements Maintenance</u>	
Landscaping	
Park (Lot C)	\$34,500
Eastridge Dr Median and street frontage landscaping	<u>\$5,500</u>
Subtotal:	\$40,000
Fencing	
Wood Fence	<u>\$3,700</u>
Subtotal:	\$3,700
Stormwater Maintenance	
Swale on northside of the project	\$10,500
Stormwater Quality Device	\$700
Storm Drainage Outfall Structures	\$13,900
Stormwater Quality manholes on Ridgecrest Dr	<u>\$1,100</u>
Subtotal:	\$26,200
Streetlights	
Streetlights	\$13,700
Streetlights along Ridgecrest Dr (Phase 1)	\$2,000
Streetlights along Ridgecrest Dr (Phase 2)	<u>\$1,000</u>
Subtotal:	\$16,700
Total Localized Improvements Maintenance:	\$86,600
<u>Incidental Costs</u>	
Annual Reporting and Special Tax Consultant	\$1,385
County Collection Fees (Placer County is 1% of amount placed on tax roll)	\$2,401
City Administration (Estimated at 20% of Annual Localized Maintenance)	<u>\$17,320</u>
Total Incidental Costs:	\$21,106
FY 2023-24 TOTAL ESTIMATED COSTS:	\$196,954
COLLECTION FOR LOCALIZED OPERATING AND CAPITAL RESERVES:	\$43,097

¹ Citywide Improvements Maintenance includes the annual operation, maintenance, and servicing, including repair and replacement, of the City's Regional Parks, Community Parks, Major Roadway Streetlighting and Traffic Signals, Major Roadway Landscaping, Open Space, and Regional Stormwater improvements.

CRESLEIGH GROVE - TAX ZONE 9 FY 2023-24 COST ESTIMATE	
FY 2023-24 LOCALIZED SPECIAL TAX REVENUE:	\$25,126
FY 2023-24 CITYWIDE SPECIAL TAX REVENUE:	\$13,708
<u>Citywide Improvements Maintenance</u> ¹	\$13,708
<u>Localized Improvements Maintenance</u>	
Parks	
Palo Verde Park	\$6,871
Subtotal:	\$6,871
Stormwater	
Water Quality Basin	\$6,160
Subtotal:	\$6,160
Streetlights	
Cresleigh Grove In-Tract	\$3,375
Subtotal:	\$3,375
Total Localized Improvements Maintenance:	\$16,406
<u>Incidental Costs</u>	
Annual Reporting and Special Tax Consultant	\$1,145
County Collection Fees (Placer County is 1% of amount placed on tax roll)	\$388
City Administration (Estimated at 20% of Annual Localized Maintenance)	\$3,281
Total Incidental Costs:	\$4,814
FY 2023-24 TOTAL ESTIMATED COSTS:	\$34,929
COLLECTION FOR LOCALIZED OPERATING AND CAPITAL RESERVES:	\$3,906

¹ Citywide Improvements Maintenance includes the annual operation, maintenance, and servicing, including repair and replacement, of the City's Regional Parks, Community Parks, Major Roadway Streetlighting and Traffic Signals, Major Roadway Landscaping, Open Space, and Regional Stormwater improvements.

VILLAGE 25 (TWELVE BRIDGES) - TAX ZONE 10 FY 2023-24 COST ESTIMATE	
FY 2023-24 LOCALIZED SPECIAL TAX REVENUE:	\$37,633
FY 2023-24 CITYWIDE SPECIAL TAX REVENUE:	\$14,291
<u>Citywide Improvements Maintenance</u> ¹	\$14,291
<u>Localized Improvements Maintenance</u> ²	
Bella Breeze Drive Frontage Landscaping	
Lot B	\$1,152.94
Village 1 Lot B	\$2,136
Village 1 Lot C	\$1,645
Village 1 Lot D	\$1,289
Subtotal:	\$6,222
Stormwater Maintenance	
Bio-Retention Basin	\$491.70
Swale	\$627.34
Outfall Structure	\$1,610.73
Village 1 Storm Drainage Outfall Structures	\$3,544
Village 1 Stormwater Quality Device	\$220
Subtotal:	\$6,494
Fencing/Soundwalls	
Post and Cable Fencing along Cabra	\$220.42
Soundwall adjacent to Village 25 Lot B along Bella Breeze	\$237.37
Village 1 Bella Breeze Drive - Soundwall Adjacent to Lot B	\$373
Village 1 Bella Breeze Drive - Soundwall Adjacent to Lot C	\$339
Village 1 Bella Breeze Drive - Soundwall Adjacent to Lot D	\$254
Subtotal:	\$1,424
Streetlights	
In-tract Streetlighting	\$2,288.93
Bella Breeze Drive (Attributed to Village 25)	\$200.00
Subtotal:	\$2,489
Street Maintenance	
Cabra St	\$3,700
Ojen Ct	\$1,500
Tortosa Ct	\$1,400
Subtotal:	\$6,600
Total Localized Improvements Maintenance:	\$23,229
<u>Incidental Costs</u>	
Annual Reporting and Special Tax Consultant	\$1,108
County Collection Fees (Placer County is 1% of amount placed on tax roll)	\$519
City Administration (Estimated at 20% of Annual Localized Maintenance)	\$4,646
Total Incidental Costs:	\$6,273
FY 2023-24 TOTAL ESTIMATED COSTS:	\$43,794
COLLECTION FOR LOCALIZED OPERATING AND CAPITAL RESERVES:	\$8,131

¹Citywide Improvements Maintenance includes the annual operation, maintenance, and servicing, including repair and replacement, of the City's Regional Parks, Community Parks, Major Roadway Streetlighting and Traffic Signals, Major Roadway Landscaping, Open Space, and Regional Stormwater improvements.

²Village 1 and Village 25 are interconnected developments and share the maintenance responsibilities for common improvements. The maintenance costs shown above for Village 1 improvements correspond to Village 25's prorated share of the common improvements.

MEADOWLANDS - TAX ZONE 11 FY 2023-24 COST ESTIMATE	
FY 2023-24 LOCALIZED SPECIAL TAX REVENUE:	\$170,346
FY 2023-24 CITYWIDE SPECIAL TAX REVENUE:	\$75,540
<u>Citywide Improvements Maintenance</u> ¹	\$75,540
<u>Localized Improvements Maintenance</u>	
In-Tract Landscaping	
Lots I, J, K, Q, R, S, T, and U	\$22,500
Gladding Parkway Frontage and Median Strip	\$15,900
Lot 5 West Side of Existing Berm	<u>\$3,400</u>
Subtotal:	\$41,800
Stormwater Maintenance	
Stormwater Quality Detention Basin	\$12,000
Lot 9 Stormwater Bio-Retention Basin	\$900
Outfall Structure and Weir	\$7,200
Culverts in pond and under driveway	<u>\$2,400</u>
Subtotal:	\$22,500
Parks	
Park (south of Ashwood Way)	<u>\$28,900</u>
Subtotal:	\$28,900
Fencing	
Perimeter Soundwall along north Low Density Residential lots	\$3,000
Perimeter Soundwall along east Low Density Residential lots	\$1,200
Perimeter Soundwall along south Medium Density Residential lots	\$1,900
Perimeter Soundwall along east Medium Density Residential lots	\$1,800
2' CMU Retaining Wall along south side of 12th Street	<u>\$300</u>
Subtotal:	\$8,200
Streetlights	
Streetlights	<u>\$16,800</u>
Subtotal:	\$16,800
Total Localized Improvements Maintenance:	\$118,200
<u>Incidental Costs</u>	
Annual Reporting and Special Tax Consultant	\$1,348
County Collection Fees (Placer County is 1% of amount placed on tax roll)	\$2,459
City Administration (Estimated at 20% of Annual Localized Maintenance)	<u>\$23,640</u>
Total Incidental Costs:	\$27,447
FY 2023-24 TOTAL ESTIMATED COSTS:	\$221,186
COLLECTION FOR LOCALIZED OPERATING AND CAPITAL RESERVES:	\$24,700

¹ Citywide Improvements Maintenance includes the annual operation, maintenance, and servicing, including repair and replacement, of the City's Regional Parks, Community Parks, Major Roadway Streetlighting and Traffic Signals, Major Roadway Landscaping, Open Space, and Regional Stormwater improvements.

TURKEY CREEK ESTATES - TAX ZONE 12 FY 2023-24 COST ESTIMATE	
FY 2023-24 LOCALIZED SPECIAL TAX REVENUE:	\$48,251
FY 2023-24 CITYWIDE SPECIAL TAX REVENUE:	\$23,624
<u>Citywide Improvements Maintenance</u> ¹	\$23,624
<u>Localized Improvements Maintenance</u>	
Stormwater Maintenance	
Lot B Detention Basin	\$2,900
Lot B Outfall Structures	\$4,800
Lot E Detention Area with Berm and Spillway	\$1,500
Lot E Inlet and Outfall Structures	\$7,200
Lot J Detention Basin	\$2,900
Lot J Inlet Structure/Culvert and Outfall Structure	\$9,500
Lot O Outfall Structure	<u>\$2,400</u>
Subtotal:	\$31,200
Total Localized Improvements Maintenance:	\$31,200
<u>Incidental Costs</u>	
Annual Reporting and Special Tax Consultant	\$1,321
County Collection Fees (Placer County is 1% of amount placed on tax roll)	\$719
City Administration (Estimated at 20% of Annual Localized Maintenance)	<u>\$6,240</u>
Total Incidental Costs:	\$8,279
FY 2023-24 TOTAL ESTIMATED COSTS:	\$63,103
COLLECTION FOR LOCALIZED OPERATING AND CAPITAL RESERVES:	\$8,771

¹ Citywide Improvements Maintenance includes the annual operation, maintenance, and servicing, including repair and replacement, of the City's Regional Parks, Community Parks, Major Roadway Streetlighting and Traffic Signals, Major Roadway Landscaping, Open Space, and Regional Stormwater improvements.

ESPLANADE (TURKEY CREEK) - TAX ZONE 13 FY 2023-24 COST ESTIMATE	
FY 2023-24 LOCALIZED SPECIAL TAX REVENUE:	\$295,223
FY 2023-24 CITYWIDE SPECIAL TAX REVENUE:	\$99,164
<u>Citywide Improvements Maintenance</u>¹	\$99,164
<u>Localized Improvements Maintenance</u>	
Landscape Maintenance	
Ferrari Ranch Median	\$23,300
Ferrari Ranch Landscape Corridor (west side)	\$34,400
Oak Tree Lane Median	\$20,000
Oak Tree Lane Landscape Corridor (east side)	\$27,500
Neighborhood Park (Open Space area)	\$1,300
Neighborhood Park	<u>\$36,100</u>
Subtotal:	\$142,600
Stormwater Maintenance	
Oak Tree Lane roadside swales	\$12,300
Drainage outfalls, culverts, intake structures	<u>\$69,500</u>
Subtotal:	\$81,800
Streetlights	
Streetlights along Ferrari Ranch Rd	\$5,700
Streetlights along Oak Tree Lane	<u>\$4,200</u>
Subtotal:	\$9,900
Total Localized Improvements Maintenance:	\$234,300
<u>Incidental Costs</u>	
Annual Reporting and Special Tax Consultant	\$1,550
County Collection Fees (Placer County is 1% of amount placed on tax roll)	\$3,944
City Administration (Estimated at 20% of Annual Localized Maintenance)	<u>\$46,860</u>
Total Incidental Costs:	\$52,354
FY 2023-24 TOTAL ESTIMATED COSTS:	\$385,817
COLLECTION FOR LOCALIZED OPERATING AND CAPITAL RESERVES:	\$8,569

¹ Citywide Improvements Maintenance includes the annual operation, maintenance, and servicing, including repair and replacement, of the City's Regional Parks, Community Parks, Major Roadway Streetlighting and Traffic Signals, Major Roadway Landscaping, Open Space, and Regional Stormwater improvements.

FULLERTON RANCH - TAX ZONE 14 FY 2023-24 COST ESTIMATE	
FY 2023-24 LOCALIZED SPECIAL TAX REVENUE:	\$57,230
FY 2023-24 CITYWIDE SPECIAL TAX REVENUE:	\$15,166
<u>Citywide Improvements Maintenance</u> ¹	\$15,166
<u>Localized Improvements Maintenance</u>	
In-Tract Landscaping	
West side of Drainage Basin (Lot A)	\$8,500
Sydney Terrace/Amelia Way Connection (Lots C and D)	<u>\$900</u>
Subtotal:	\$9,400
Stormwater Maintenance	
Drainage Basin (Lot A)	\$11,600
Overland Release (Lot G)	\$1,600
Outfall Structure (Lot A)	\$2,700
Pond Pumping (Lot A)	<u>\$5,100</u>
Subtotal:	\$21,000
Fencing	
Perimeter Soundwall along Ranch Way	\$300
Perimeter Soundwall surrounding Drainage Basin	\$1,100
Metal Fencing along west side of Drainage Basin	\$300
Metal Gate along west side of Drainage Basin	\$100
Metal Pedestrian Gate along east side of Drainage Basin	\$100
Wooden Fencing on north and south side of Overland Release	\$700
Chain Link Gates on east and west end of Overland Release	<u>\$100</u>
Subtotal:	\$2,700
In-tract Streetlights	
Streetlights	<u>\$3,400</u>
Subtotal:	\$3,400
Total Localized Improvements Maintenance:	\$36,500
<u>Incidental Costs</u>	
Annual Reporting and Special Tax Consultant	\$1,142
County Collection Fees (Placer County is 1% of amount placed on tax roll)	\$724
City Administration (Estimated at 20% of Annual Localized Maintenance)	<u>\$7,300</u>
Total Incidental Costs:	\$9,166
FY 2023-24 TOTAL ESTIMATED COSTS: \$60,833	
COLLECTION FOR LOCALIZED OPERATING AND CAPITAL RESERVES: \$11,563	

¹ Citywide Improvements Maintenance includes the annual operation, maintenance, and servicing, including repair and replacement, of the City's Regional Parks, Community Parks, Major Roadway Streetlighting and Traffic Signals, Major Roadway Landscaping, Open Space, and Regional Stormwater improvements.

LINCOLN MEADOWS - TAX ZONE 15 FY 2023-24 COST ESTIMATE	
FY 2023-24 LOCALIZED SPECIAL TAX REVENUE:	\$80,516
FY 2023-24 CITYWIDE SPECIAL TAX REVENUE:	\$22,749
<u>Citywide Improvements Maintenance</u> ¹	\$22,749
<u>Localized Improvements Maintenance</u>	
Landscape Maintenance	
Lots B and C (Virginiatown Rd Frontage) and Lincoln Meadows Entryway	\$9,700
Lot D (Non-landscaped portion)	\$1,300
Lot D (Landscaped portion)	<u>\$1,400</u>
Subtotal:	\$12,400
Stormwater Maintenance	
North Detention Basin	\$12,700
North Detention Basin Outfall Swale	\$2,200
South Detention Basin	\$4,300
Outfall Structure Box (OS-1 and OS-2)	\$6,800
Outfall	<u>\$6,400</u>
Subtotal:	\$32,400
Soundwalls and Fencing	
Soundwall on south side of development	\$2,600
Metal Fence (Lot F)	\$100
Metal Gate (Lot F)	\$100
Wood Fence (Lot F)	\$300
Post and Cable Fence (Lot D)	<u>\$500</u>
Subtotal:	\$3,600
Street Lights	
In-Tract Street Lights	<u>\$7,300</u>
Subtotal:	\$7,300
Total Localized Improvements Maintenance:	\$55,700
<u>Incidental Costs</u>	
Annual Reporting and Special Tax Consultant	\$1,142
County Collection Fees (Placer County is 1% of amount placed on tax roll)	\$1,033
City Administration (Estimated at 20% of Annual Localized Maintenance)	<u>\$11,140</u>
Total Incidental Costs:	\$13,315
FY 2023-24 TOTAL ESTIMATED COSTS: \$91,764	
COLLECTION FOR LOCALIZED OPERATING AND CAPITAL RESERVES: \$11,500	

¹ Citywide Improvements Maintenance includes the annual operation, maintenance, and servicing, including repair and replacement, of the City's Regional Parks, Community Parks, Major Roadway Streetlighting and Traffic Signals, Major Roadway Landscaping, Open Space, and Regional Stormwater improvements.

CITYWIDE IMPROVEMENTS ONLY - TAX ZONE 16 FY 2023-24 COST ESTIMATE	
FY 2023-24 LOCALIZED SPECIAL TAX REVENUE:	\$0
FY 2023-24 CITYWIDE SPECIAL TAX REVENUE:	\$18,577
<u>Citywide Improvements Maintenance</u> ¹	\$17,331
<u>Localized Improvements Maintenance</u>	\$0
<u>Incidental Costs</u>	
Annual Reporting and Special Tax Consultant	\$1,060
County Collection Fees (Placer County is 1% of amount placed on tax roll)	\$186
City Administration (Estimated at 20% of Annual Localized Maintenance)	<u>\$0</u>
Total Incidental Costs:	\$1,246
FY 2023-24 TOTAL ESTIMATED COSTS:	\$18,577
COLLECTION FOR LOCALIZED OPERATING AND CAPITAL RESERVES:	\$0

¹ Citywide Improvements Maintenance includes the annual operation, maintenance, and servicing, including repair and replacement, of the City's Regional Parks, Community Parks, Major Roadway Streetlighting and Traffic Signals, Major Roadway Landscaping, Open Space, and Regional Stormwater improvements.

VILLAGE 4A/4B (TWELVE BRIDGES) - TAX ZONE 17	
FY 2023-24 COST ESTIMATE	
FY 2023-24 LOCALIZED SPECIAL TAX REVENUE:	\$24,733
FY 2023-24 CITYWIDE SPECIAL TAX REVENUE:	\$53,957
<u>Citywide Improvements Maintenance</u> ¹	\$53,957
<u>Localized Improvements Maintenance</u>	
Landscape Maintenance	
Bella Breeze Village 4A Frontage (Lots A and B)	\$6,500
Bella Breeze Village 4B Frontage (Lots G and H)	<u>\$7,900</u>
Subtotal:	\$14,400
Streetlights	
Bella Breeze Drive (Attributed to Village 4)	<u>\$1,000</u>
Subtotal:	\$1,000
Total Localized Improvements Maintenance:	\$15,400
<u>Incidental Costs</u>	
Annual Reporting and Special Tax Consultant	\$1,401
County Collection Fees (Placer County is 1% of amount placed on tax roll)	\$787
City Administration (Estimated at 20% of Annual Localized Maintenance)	<u>\$3,080</u>
Total Incidental Costs:	\$5,268
FY 2023-24 TOTAL ESTIMATED COSTS:	\$74,625
COLLECTION FOR LOCALIZED OPERATING AND CAPITAL RESERVES:	\$4,066

¹ Citywide Improvements Maintenance includes the annual operation, maintenance, and servicing, including repair and replacement, of the City's Regional Parks, Community Parks, Major Roadway Streetlighting and Traffic Signals, Major Roadway Landscaping, Open Space, and Regional Stormwater improvements.

VILLAGE 3 (TWELVE BRIDGES), MAGNOLIA VILLAGE, HIDDEN HILLS - TAX ZONE 18 FY 2023-24 COST ESTIMATE	
FY 2023-24 LOCALIZED SPECIAL TAX REVENUE:	\$3,956
FY 2023-24 CITYWIDE SPECIAL TAX REVENUE:	\$0
<u>Citywide Improvements Maintenance</u> ¹	\$0
<u>Localized Improvements Maintenance</u>	
Hidden Hills Improvements	
Oak Tree Lane Streetlights	\$0
Subtotal:	\$0
Village 3 (Twelve Bridges) Improvements	
Blair Bridge Road Streetlights	\$800
Share of Cost for Bella Breeze Drive Streetlights	\$700
Subtotal:	\$1,500
Magnolia Village Improvements	
3rd Street Streetlights	\$400
Subtotal:	\$400
Total Localized Improvements Maintenance:	\$1,900
<u>Incidental Costs</u>	
Annual Reporting and Special Tax Consultant	\$1,293
County Collection Fees (Placer County is 1% of amount placed on tax roll)	\$40
City Administration (Estimated at 20% of Annual Localized Maintenance)	\$380
Total Incidental Costs:	\$1,712
FY 2023-24 TOTAL ESTIMATED COSTS:	\$3,612
COLLECTION FOR LOCALIZED OPERATING AND CAPITAL RESERVES:	\$344

¹ Citywide Improvements Maintenance includes the annual operation, maintenance, and servicing, including repair and replacement, of the City's Regional Parks, Community Parks, Major Roadway Streetlighting and Traffic Signals, Major Roadway Landscaping, Open Space, and Regional Stormwater improvements.

VILLAGE 27A/27B (TWELVE BRIDGES) - TAX ZONE 19 FY 2023-24 COST ESTIMATE	
FY 2023-24 LOCALIZED SPECIAL TAX REVENUE:	\$78,100
FY 2023-24 CITYWIDE SPECIAL TAX REVENUE:	\$0
<u>Citywide Improvements Maintenance</u> ¹	\$0
<u>Localized Improvements Maintenance</u>	
Landscape Maintenance	
Entry Corridor along McCullough (Village 27A)	\$400
Lot A (Village 27A)	\$5,100
Lot B (Village 27B)	\$3,500
Lot C (Village 27B)	<u>\$4,900</u>
Subtotal:	\$13,900
Stormwater Maintenance	
Swale (Village 27A)	\$2,200
Lot F (Village 27A) and Lot G (Village 27B) Bioretention Basin	\$5,300
Lot H (Village 27B) Bioretention Basin	\$4,300
Drop Inlets	\$8,500
Outfall Structures	\$9,300
Wing Wall Outfall Structure	\$4,300
Service Road	<u>\$100</u>
Subtotal:	\$34,000
Sound Walls and Fences	
Bella Breeze Soundwalls and Retaining Wall (Village 27A)	\$1,600
Bella Breeze Soundwalls and Retaining Wall (Village 27B)	\$2,600
Lot 22 Side Yard Soundwall (Village 27A)	\$500
Water Quality Basin Lot F Retaining Wall (Village 27A)	\$100
Water Quality Basin Lot G Retaining Wall (Village 27B)	\$100
Water Quality Basin Lot H Retaining Wall (Village 27B)	<u>\$200</u>
Subtotal:	\$5,100
Streetlights	
Bella Breeze Drive Streetlights (Attributed to Village 27A/27B)	\$600
Village 27A Streetlights	\$3,400
Village 27B Streetlights	<u>\$5,300</u>
Subtotal:	\$9,300
Total Localized Improvements Maintenance:	\$62,300
<u>Incidental Costs</u>	
Annual Reporting and Special Tax Consultant	\$1,057
County Collection Fees (Placer County is 1% of amount placed on tax roll)	\$781
City Administration (Estimated at 20% of Annual Localized Maintenance)	<u>\$12,460</u>
Total Incidental Costs:	\$14,298
FY 2023-24 TOTAL ESTIMATED COSTS:	\$76,598
COLLECTION FOR LOCALIZED OPERATING AND CAPITAL RESERVES:	\$1,502

¹ Citywide Improvements Maintenance includes the annual operation, maintenance, and servicing, including repair and replacement, of the City's Regional Parks, Community Parks, Major Roadway Streetlighting and Traffic Signals, Major Roadway Landscaping, Open Space, and Regional Stormwater improvements.

SECTION III

CALCULATION OF SPECIAL TAX LEVY

CLASSIFICATION OF PARCELS

For each fiscal year, parcels of land within the CFD are classified as taxable or tax-exempt as defined in Section E of the RMA (see Appendix B). The taxable parcels are further classified as developed property or undeveloped property. Developed property is defined as taxable parcels for which a building permit was issued on or prior to June 30th of the preceding Fiscal Year in which the CFD special taxes are to be levied. Undeveloped property are all parcels of taxable property that are not classified as developed property. Finally, each developed and undeveloped parcel is further classified as single-family residential, condominium, multi-family residential, office/medical, commercial, institutional, or industrial. The classifications of developed and undeveloped taxable parcels for FY 2023-24 are summarized in Table 2 below.

TABLE 2 – LAND USE CLASSIFICATIONS

Tax Zone	Development Name	No. of Developed Single-Family Parcels	Undeveloped Single-Family Acreage	Developed Office Building Sq. Ft.	Developed Commercial Building Sq. Ft.	Developed Industrial Building Sq. Ft.
1	Village 11 (Twelve Bridges)	194	0.00	0	0	0
2	Villages 2A, 2B, and 2C (Twelve Bridges)	379	0.00	0	0	0
3	Independence	340	24.78	0	0	0
4	Lakeside 6	85	0.00	0	0	0
5	Village 1 (Twelve Bridges)	240	0.00	0	0	0
6	Education Foundation	71	0.00	0	0	0
7	Village 11 (Lincoln Crossing)	166	0.00	0	0	0
8	Village 10 (Twelve Bridges)	306	0.00	0	0	0
9	Cresleigh Grove	47	6.34	0	0	0
10	Village 25 (Twelve Bridges)	49	0.00	0	0	0
11	Meadowlands (Low and Medium Density)	178	1.20	0	0	0
11	Meadowlands (High Density)	81	0.00	0	0	0
12	Turkey Creek Estates	81	138.46	0	0	0
13	Esplanade (Turkey Creek)	340	121.18	0	0	0
14	Fullerton Ranch	52	5.97	0	0	0
15	Lincoln Meadows	78	14.15	0	0	0
16	871 Sterling Pkwy, 1401 Aviation Blvd, East 10th St, 583 F Street	0	2.30	7,926	0	155,610
17	Village 4A/4B (Twelve Bridges)	185	7.02	0	0	0
18	Village 3A/3B (Twelve Bridges), Magnolia Village, Hidden Hills	0	86.25			
19	Village 27A/27B (Twelve Bridges)	0	20.90	0	0	0

ASSIGNMENT OF ANNUAL SPECIAL TAX

The maximum annual special tax rates are separated into “Citywide” and “Localized” tax components and established based on estimated maintenance costs at the time a development is annexed into the CFD. The maximum annual special tax rates for each tax zone are included in the corresponding RMA for each tax zone. The RMA corresponding to Village 11 (Twelve Bridges), which was the initial development included in the CFD, is attached as an example.

The maximum Citywide and Localized special tax rates for each tax zone are shown in Tables 3 and 4 on the following page.

TABLE 3 – FY 2023-24 MAXIMUM “CITYWIDE” SPECIAL TAX RATES

Tax Zone	Development Name	Maximum Citywide Special Tax Rates				
		Developed Single-Family Residential Rate	Undeveloped Single-Family Residential Rate	Developed Office Building Rate	Developed Commercial Building Rate	Developed Industrial Building Rate
1	Village 11 (Twelve Bridges)	\$256.71 /parcel	N/A	N/A	N/A	N/A
2	Villages 2A, 2B, and 2C (Twelve Bridges)	\$256.71 /parcel	N/A	N/A	N/A	N/A
3	Independence	\$284.89 /parcel	\$85.07 /acre	N/A	N/A	N/A
4	Lakeside 6	\$291.66 /parcel	N/A	N/A	N/A	N/A
5	Village 1 (Twelve Bridges)	\$291.66 /parcel	\$1,070.15 /acre	N/A	N/A	N/A
6	Education Foundation	\$291.66 /parcel	N/A	N/A	N/A	N/A
7	Village 11 (Lincoln Crossing)	\$291.66 /parcel	N/A	N/A	N/A	N/A
8	Village 10 (Twelve Bridges)	\$291.66 /parcel	N/A	N/A	N/A	N/A
9	Cresleigh Grove	\$291.66 /parcel	N/A	N/A	N/A	N/A
10	Village 25 (Twelve Bridges)	\$291.66 /parcel	N/A	N/A	N/A	N/A
11	Meadowlands (Low and Medium Density)	\$291.66 /parcel	N/A	N/A	N/A	N/A
11	Meadowlands (High Density)	\$291.66 /parcel	N/A	N/A	N/A	N/A
12	Turkey Creek Estates	\$291.66 /parcel	N/A	N/A	N/A	N/A
13	Esplanade (Turkey Creek)	\$291.66 /parcel	N/A	N/A	N/A	N/A
14	Fullerton Ranch	\$291.67 /parcel	\$592.94 /acre	N/A	N/A	N/A
15	Lincoln Meadows	\$291.67 /parcel	N/A	N/A	N/A	N/A
16	871 Sterling Pkwy, 1401 Aviation Blvd, East 10th St, 583 F Street	\$291.66 /parcel	N/A	\$308.25 /1,000 bldg. sf	\$205.96 /1,000 bldg. sf	\$103.68 /1,000 bldg. sf
17	Village 4A/4B (Twelve Bridges)	\$291.66 /parcel	\$1,852.71 /acre	N/A	N/A	N/A
18	Village 3A/3B (Twelve Bridges), Magnolia Village, Hidden Hills	\$291.66 /parcel	N/A	N/A	N/A	N/A
19	Village 27A/27B (Twelve Bridges)	\$291.66 /parcel	N/A	N/A	N/A	N/A

TABLE 4 – FY 2023-24 MAXIMUM “LOCALIZED” SPECIAL TAX RATES

Tax Zone	Development Name	Maximum Localized Special Tax Rates				
		Developed Single-Family Residential Rate	Undeveloped Single-Family Residential Rate	Developed Office Building Rate	Developed Commercial Building Rate	Developed Industrial Building Rate
1	Village 11 (Twelve Bridges)	\$350.40 /parcel	\$1,511.08 /acre	N/A	N/A	N/A
2	Villages 2A, 2B, and 2C (Twelve Bridges)	\$332.14 /parcel	\$2,984.45 /acre	N/A	N/A	N/A
3	Independence	\$989.72 /parcel	\$9,120.84 /acre	N/A	N/A	N/A
4	Lakeside 6	\$417.46 /parcel	\$4,471.39 /acre	N/A	N/A	N/A
5	Village 1 (Twelve Bridges)	\$487.33 /parcel	\$3,586.89 /acre	N/A	N/A	N/A
6	Education Foundation	\$683.70 /parcel	\$2,333.40 /acre	N/A	N/A	N/A
7	Village 11 (Lincoln Crossing)	\$108.38 /parcel	\$1,421.73 /acre	N/A	N/A	N/A
8	Village 10 (Twelve Bridges)	\$492.82 /parcel	\$3,320.07 /acre	N/A	N/A	N/A
9	Cresleigh Grove	\$383.60 /parcel	\$2,237.43 /acre	N/A	N/A	N/A
10	Village 25 (Twelve Bridges)	\$768.03 /parcel	\$5,078.78 /acre	N/A	N/A	N/A
11	Meadowlands (Low and Medium Density)	\$688.42 /parcel	\$4,896.21 /acre	N/A	N/A	N/A
11	Meadowlands (High Density)	\$517.99 /parcel	\$4,896.21 /acre	N/A	N/A	N/A
12	Turkey Creek Estates	\$160.21 /parcel	\$509.52 /acre	N/A	N/A	N/A
13	Esplanade (Turkey Creek)	\$547.77 /parcel	\$4,496.56 /acre	N/A	N/A	N/A
14	Fullerton Ranch	\$680.93 /parcel	\$3,654.61 /acre	N/A	N/A	N/A
15	Lincoln Meadows	\$726.71 /parcel	\$3,369.79 /acre	N/A	N/A	N/A
16	871 Sterling Pkwy, 1401 Aviation Blvd, East 10th St, 583 F Street	\$0.00 /parcel	\$0.00 /acre	\$0.00 /1,000 bldg. sf	\$0.00 /1,000 bldg. sf	\$0.00 /1,000 bldg. sf
17	Village 4A/4B (Twelve Bridges)	\$79.62 /parcel	\$1,425.00 /acre	N/A	N/A	N/A
18	Village 3A/3B (Twelve Bridges), Magnolia Village, Hidden Hills	\$13.00 /parcel	\$91.81 /acre	N/A	N/A	N/A
19	Village 27A/27B (Twelve Bridges)	\$500.82 /parcel	\$7,473.72 /acre	N/A	N/A	N/A

The maximum annual special tax rates for developed and undeveloped property shown in the tables above may increase every fiscal year according to Section C.3 of the RMA for each tax zone. If the maximum CFD revenue that can be collected in any given fiscal year is greater than the estimated annual costs, the special tax is reduced proportionately against the taxable parcels until the special tax levy is equal to the amount sufficient to cover the estimated annual costs. A summary of the maximum annual special tax escalators for each tax zone is shown on Table 5 on the following page.

TABLE 5 – MAXIMUM TAX ESCALATORS

Tax Zone	Development Name	Annual Escalator
1	Village 11 (Twelve Bridges)	Fixed 4%
2	Villages 2A, 2B, and 2C (Twelve Bridges)	Fixed 4%
3	Independence	Annual increase in the Consumer Price Index plus 2.5%
4	Lakeside 6	Annual increase in the Consumer Price Index plus 3%
5	Village 1 (Twelve Bridges)	Annual increase in the Consumer Price Index plus 3%
6	Education Foundation	Annual increase in the Consumer Price Index plus 3%
7	Village 11 (Lincoln Crossing)	Annual increase in the Consumer Price Index plus 3%
8	Village 10 (Twelve Bridges)	Annual increase in the Consumer Price Index plus 3%
9	Cresleigh Grove	Annual increase in the Consumer Price Index plus 3%
10	Village 25 (Twelve Bridges)	Annual increase in the Consumer Price Index plus 3%
11	Meadowlands (Low and Medium Density)	Annual increase in the Consumer Price Index plus 3%
11	Meadowlands (High Density)	Annual increase in the Consumer Price Index plus 3%
12	Turkey Creek Estates	Annual increase in the Consumer Price Index plus 3%
13	Esplanade (Turkey Creek)	Annual increase in the Consumer Price Index plus 3%
14	Fullerton Ranch	Annual increase in the Consumer Price Index plus 3%
15	Lincoln Meadows	Annual increase in the Consumer Price Index plus 3%
16	871 Sterling Pkwy, 1401 Aviation Blvd, East 10th St, 583 F Street	Annual increase in the Consumer Price Index plus 3%
17	Village 4A/4B (Twelve Bridges)	Annual increase in the Consumer Price Index plus 3%
18	Village 3A/3B (Twelve Bridges), Magnolia Village, Hidden Hills	Annual increase in the Consumer Price Index plus 3%
19	Village 27A/27B (Twelve Bridges)	Annual increase in the Consumer Price Index plus 3%

For every tax zone of the CFD, developed property is taxed proportionately first each fiscal year, up to 100% of the maximum developed special tax. If additional revenue is needed to cover the estimated maintenance costs, undeveloped property is taxed up to 100% of the maximum undeveloped special tax.

The FY 2023-24 applied Citywide and Localized special tax rates for each tax zone are shown in Tables 6 and 7 below.

TABLE 6 – FY 2023-24 APPLIED “CITYWIDE” SPECIAL TAX RATES

Tax Zone	Development Name	FY 2023-24 Citywide Special Tax Rates				
		Developed Single-Family Residential Rate	Undeveloped Single-Family Residential Rate	Developed Office Building Rate	Developed Commercial Building Rate	Developed Industrial Building Rate
1	Village 11 (Twelve Bridges)	\$256.71 /parcel	N/A	N/A	N/A	N/A
2	Villages 2A, 2B, and 2C (Twelve Bridges)	\$256.71 /parcel	N/A	N/A	N/A	N/A
3	Independence	\$284.89 /parcel	\$0.00 /acre	N/A	N/A	N/A
4	Lakeside 6	\$291.66 /parcel	N/A	N/A	N/A	N/A
5	Village 1 (Twelve Bridges)	\$291.66 /parcel	\$0.00 /acre	N/A	N/A	N/A
6	Education Foundation	\$291.66 /parcel	N/A	N/A	N/A	N/A
7	Village 11 (Lincoln Crossing)	\$291.66 /parcel	N/A	N/A	N/A	N/A
8	Village 10 (Twelve Bridges)	\$291.66 /parcel	N/A	N/A	N/A	N/A
9	Cresleigh Grove	\$291.66 /parcel	N/A	N/A	N/A	N/A
10	Village 25 (Twelve Bridges)	\$291.66 /parcel	N/A	N/A	N/A	N/A
11	Meadowlands (Low and Medium Density)	\$291.66 /parcel	N/A	N/A	N/A	N/A
11	Meadowlands (High Density)	\$291.66 /parcel	N/A	N/A	N/A	N/A
12	Turkey Creek Estates	\$291.66 /parcel	N/A	N/A	N/A	N/A
13	Esplanade (Turkey Creek)	\$291.66 /parcel	N/A	N/A	N/A	N/A
14	Fullerton Ranch	\$291.66 /parcel	\$0.00 /acre	N/A	N/A	N/A
15	Lincoln Meadows	\$291.66 /parcel	N/A	N/A	N/A	N/A
16	871 Sterling Pkwy, 1401 Aviation Blvd, East 10th St, 583 F Street	\$291.66 /parcel	N/A	\$308.25 /1,000 bldg. sf	\$205.96 /1,000 bldg. sf	\$103.68 /1,000 bldg. sf
17	Village 4A/4B (Twelve Bridges)	\$291.66 /parcel	\$0.00 /acre	N/A	N/A	N/A
18	Village 3A/3B (Twelve Bridges), Magnolia Village, Hidden Hills	\$291.66 /parcel	N/A	N/A	N/A	N/A
19	Village 27A/27B (Twelve Bridges)	\$291.66 /parcel	N/A	N/A	N/A	N/A

TABLE 7 – FY 2023-24 APPLIED “LOCALIZED” SPECIAL TAX RATES

Tax Zone	Development Name	FY 2023-24 Localized Special Tax Rates				
		Developed Single-Family Residential Rate	Undeveloped Single-Family Residential Rate	Developed Office Building Rate	Developed Commercial Building Rate	Developed Industrial Building Rate
1	Village 11 (Twelve Bridges)	\$350.40 /parcel	\$0.00 /acre	N/A	N/A	N/A
2	Villages 2A, 2B, and 2C (Twelve Bridges)	\$332.14 /parcel	\$0.00 /acre	N/A	N/A	N/A
3	Independence	\$989.72 /parcel	\$4,560.42 /acre	N/A	N/A	N/A
4	Lakeside 6	\$417.46 /parcel	\$0.00 /acre	N/A	N/A	N/A
5	Village 1 (Twelve Bridges)	\$487.33 /parcel	\$0.00 /acre	N/A	N/A	N/A
6	Education Foundation	\$683.70 /parcel	\$0.00 /acre	N/A	N/A	N/A
7	Village 11 (Lincoln Crossing)	\$108.38 /parcel	\$0.00 /acre	N/A	N/A	N/A
8	Village 10 (Twelve Bridges)	\$492.82 /parcel	\$0.00 /acre	N/A	N/A	N/A
9	Cresleigh Grove	\$383.60 /parcel	\$1,118.72 /acre	N/A	N/A	N/A
10	Village 25 (Twelve Bridges)	\$768.03 /parcel	\$0.00 /acre	N/A	N/A	N/A
11	Meadowlands (Low and Medium Density)	\$688.42 /parcel	\$4,896.21 /acre	N/A	N/A	N/A
11	Meadowlands (High Density)	\$517.99 /parcel	\$4,896.21 /acre	N/A	N/A	N/A
12	Turkey Creek Estates	\$160.21 /parcel	\$254.76 /acre	N/A	N/A	N/A
13	Esplanade (Turkey Creek)	\$547.77 /parcel	\$899.31 /acre	N/A	N/A	N/A
14	Fullerton Ranch	\$680.93 /parcel	\$3,654.61 /acre	N/A	N/A	N/A
15	Lincoln Meadows	\$726.71 /parcel	\$1,684.90 /acre	N/A	N/A	N/A
16	871 Sterling Pkwy, 1401 Aviation Blvd, East 10th St, 583 F Street	\$0.00 /parcel	\$0.00 /acre	\$0.00 /1,000 bldg. sf	\$0.00 /1,000 bldg. sf	\$0.00 /1,000 bldg. sf
17	Village 4A/4B (Twelve Bridges)	\$79.62 /parcel	\$1,425.00 /acre	N/A	N/A	N/A
18	Village 3A/3B (Twelve Bridges), Magnolia Village, Hidden Hills	\$13.00 /parcel	\$45.91 /acre	N/A	N/A	N/A
19	Village 27A/27B (Twelve Bridges)	\$500.82 /parcel	\$3,736.86 /acre	N/A	N/A	N/A

CFD REVENUE FOR FY 2023-24

The annual CFD revenue is the sum of the applied special taxes placed on the taxable parcels in each tax zone of the CFD. Based on the FY 2023-24 applied tax rates for developed and undeveloped property shown in Table Nos. 6 and 7, the annual CFD revenue for FY 2023-24 is summarized in Table 8 below.

TABLE 8 – CFD REVENUE FOR FY 2023-24

Tax Zone	Development Name	FY 2023-24 Citywide Revenue	FY 2023-24 Localized Revenue	FY 2023-24 Total Revenue
1	Village 11 (Twelve Bridges)	\$49,800.92	\$67,976.48	\$117,777.40
2	Villages 2A, 2B, and 2C (Twelve Bridges)	\$97,291.44	\$125,878.92	\$223,170.36
3	Independence	\$96,861.99	\$449,499.83	\$546,361.82
4	Lakeside 6	\$24,791.10	\$35,484.10	\$60,275.20
5	Village 1 (Twelve Bridges)	\$69,997.50	\$116,957.70	\$186,955.20
6	Education Foundation	\$20,707.86	\$48,542.70	\$69,250.56
7	Village 11 (Lincoln Crossing)	\$48,415.56	\$17,991.08	\$66,406.64
8	Village 10 (Twelve Bridges)	\$89,247.96	\$150,802.92	\$240,050.88
9	Cresleigh Grove	\$13,707.95	\$25,126.21	\$38,834.16
10	Village 25 (Twelve Bridges)	\$14,291.21	\$37,633.11	\$51,924.32
11	Meadowlands (Low and Medium Density)	\$51,915.47	\$128,389.69	\$180,305.16
11	Meadowlands (High Density)	\$23,624.17	\$41,956.67	\$65,580.84
12	Turkey Creek Estates	\$23,623.94	\$48,250.54	\$71,874.48
13	Esplanade (Turkey Creek)	\$99,163.50	\$295,222.54	\$394,386.04
14	Fullerton Ranch	\$15,166.19	\$57,229.55	\$72,395.74
15	Lincoln Meadows	\$22,749.30	\$80,515.60	\$103,264.90
16	871 Sterling Pkwy, 1401 Aviation Blvd, East 10th St, 583 F Street	\$18,576.82	\$0.00	\$18,576.82
17	Village 4A/4B (Twelve Bridges)	\$53,957.10	\$24,733.20	\$78,690.30
18	Village 3A/3B (Twelve Bridges), Magnolia Village, Hidden Hills	\$0.00	\$3,956.42	\$3,956.42
19	Village 27A/27B (Twelve Bridges)	\$0.00	\$78,100.36	\$78,100.36
Total Revenue:		\$833,889.98	\$1,834,247.62	\$2,668,137.60

APPENDIX A
LIST OF AUTHORIZED SERVICES

EXHIBIT A

CITY OF LINCOLN
COMMUNITY FACILITIES DISTRICT NO. 2018-1
(CITY MAINTENANCE SERVICES)
PLACER COUNTY, CALIFORNIA

LIST OF AUTHORIZED SERVICES

The captioned Community Facilities District will finance, in whole or in part, the following services ("services" shall have the meaning given to that term in the Mello-Roos Community Facilities Act of 1982), including all related administrative costs, expenses and related reserves for replacement of vehicles, equipment and facilities:

Citywide Services

Regional Parks

Annual operation, maintenance and servicing, including repair and replacement, of all regional park improvements (includes, but is not limited to, buildings, sport fields, sport courts, playground equipment, play courts, play structures, picnic tables, lighting, drinking fountains, barbeques, landscaping and irrigation systems, etc.). Maintenance also includes cleaning and removal of graffiti, and associated electric, water, sewer, solid waste and other utility costs.

Community Parks

Annual operation, maintenance and servicing, including repair and replacement, of all community park improvements (includes, but is not limited to, buildings, sport fields, sport courts, playground equipment, play courts, play structures, picnic tables, lighting, drinking fountains, barbeques, landscaping and irrigation systems, etc.). Maintenance also includes cleaning and removal of graffiti, and associated electric, water, sewer, solid waste and other utility costs.

Major Roadway Street Lighting and Traffic Signals

Annual operation, maintenance and servicing, including repair and replacement, of all street light and Traffic Signal improvements (includes poles, fixtures, bulbs, conduits, equipment, including guys, anchors, posts, pedestals and metering devices, etc.). Maintenance also includes cleaning and removal of graffiti, associated electric and other utility costs.

Major Roadway Landscaping

Annual operation, maintenance and servicing, including repair and replacement of all landscaping improvements (includes parkways, landscape setbacks, landscape roadway medians, publicly-owned masonry walls, fences, monuments, and features, trails, bike paths, etc.). Maintenance also includes cleaning and removal of graffiti, and associated electric, water and other utility costs.

Open Space

Annual operation, maintenance and servicing, including repair and replacement, of all open space and environmental preserve improvements (including performance and management of environmental mitigation monitoring and annual reporting), publicly-owned masonry walls, fences, monuments and features, trails, bike paths, plantings, etc., and grazing. Maintenance also includes cleaning and removal of graffiti and associated electric, water and other utility costs.

Stormwater

Annual operation, maintenance and servicing, including repair and replacement, of all stormwater improvements (including but not limited to detention and bio-retention basins and associated facilities, field inspections, record keeping, cost of permits and regulatory fees, environmental mitigation monitoring, annual reporting, vegetation management, removal of silt, sediment, trash and debris, etc. from drainage areas, detention and bio-retention basins and City catch basins and outfall structures).

Localized Services

Neighborhood Parks

Annual operation, maintenance and servicing, including repair and replacement, of all neighborhood park improvements (includes, but is not limited to, buildings, sport fields, sport courts, playground equipment, play courts, play structures, picnic tables, lighting, drinking fountains, barbeques, landscaping and irrigation system, etc.) Maintenance also includes cleaning and removal of graffiti, and associated electric, water, sewer, solid waste and other utility costs.

Neighborhood (Localized) Landscaping

Annual operation, maintenance and servicing, including repair and replacement, of all landscaping improvements (includes parkways, landscape setbacks, landscape roadway medians, irrigation systems, publicly-owned masonry walls, fences, monuments and features, trails, bike paths, etc.). Maintenance also includes cleaning and removal of graffiti, and associated electric, water and other utility costs.

Localized Street Maintenance

Annual operation, maintenance, and servicing, including repair and replacement of street improvements (includes pavement, cure and gutter, curb ramps, hardscape, marking and striping, etc.). Maintenance also includes cleaning and removal of graffiti, and associated electric, water, and other utility costs.

Neighborhood (Localized) Street Lighting

Annual operation, maintenance and servicing, including repair and replacement, of all street light improvements (includes poles, fixtures, bulbs, conduits, equipment, including guys, anchors, posts, pedestals and metering devices, etc.). Maintenance also includes cleaning and removal of graffiti, associated electric and other utility costs.

Stormwater

Annual operation, maintenance and servicing, including repair and replacement, of all stormwater improvements (including but not limited to detention and bio-retention basins and associated facilities, field inspections, record keeping, cost of permits and regulatory fees, environmental mitigation monitoring, annual reporting, vegetation management, removal of silt, sediment, trash and debris, etc. from the drainage areas, detention and bio-retention basins and City catch basins and outfall structures).

Administrative Expenses and Reserve Collection

In addition, the following costs will also be funded by the special taxes levied within the Community Facilities District and be allocated to each improvement described above based

upon their pro-rata share of needed administrative costs, operating reserves and capital reserves, and actuals or estimated delinquencies.

1. Administrative Expenses including the costs incurred to determine, levy and collect the special taxes, including compensation of City employees for administrative work performed in relation to the Community Facilities District and a proportionate amount of the City's general administrative overhead related thereto, the fees of consultants and legal counsel, the costs of collecting installments of the special taxes upon the general tax rolls, preparation of required reports, and any other costs incurred in the administration of the Community Facilities District by the City;
2. Any amounts needed for operating reserves and capital reserves; and
3. Any amounts needed to cure actual or estimated delinquencies in special taxes for the current or previous fiscal years.

APPENDIX B

RATE AND METHOD OF APPORTIONMENT OF SPECIAL TAX

**City of Lincoln
Community Facilities District No. 2018-1
(City Maintenance Services)**

RATE AND METHOD OF APPORTIONMENT OF SPECIAL TAX

Special Taxes (as hereafter defined) in the City of Lincoln Community Facilities District No. 2018-1 (City Maintenance Services) (the "CFD" or "CFD No. 2018-1") shall be levied and collected each Fiscal Year according to the tax liability determined by the Administrator through the application of the appropriate Special Tax rate for Taxable Property, as described below. All property in CFD No. 2018-1, unless exempted by law or by the provisions of Section E herein, shall be taxed for the purposes, to the extent, and in the manner herein provided, including property subsequently annexed to CFD No. 2018-1, unless a separate rate and method of apportionment of special tax is adopted for such annexation area.

A. DEFINITIONS

The terms hereinafter set forth have the following meanings:

"Accessory Unit" means a second Residential Unit of reduced size (e.g., granny cottage, etc.) that shares a Parcel with a Residential Unit. An Accessory Unit shall not be considered a separate Residential Unit for purposes of this RMA and will not be levied a Special Tax.

"Acre" or "Acreage" means the land area of an Assessor's Parcel as shown on an Assessor's Parcel Map, or if the land area is not shown on an Assessor's Parcel Map, the land area shown on the applicable Final Map, Parcel Map or functionally equivalent map or instrument recorded in the Office of the County Recorder. In the absence of such map, the Administrator will make the final "Acre" or "Acreage" determination utilizing available spatial and Geographic Information Systems (GIS) data.

"Act" means the Mello-Roos Community Facilities Act of 1982, as amended, being Chapter 2.5 (commencing with Section 53311), Division 2, of Title 5 of the Government Code of the State of California.

"Administrative Expenses" means the actual or reasonably estimated costs incurred by the City or their designee, acting for and on behalf of the CFD as the Administrator thereof, to compute, determine, levy and collect the Special Taxes, including salaries of City employees and a proportionate amount of the City's general administrative overhead related thereto, and the fees of consultants and legal counsel providing services related to the administration of the CFD; the costs of collecting installments of the Special Taxes, including charges levied by the County, the costs related to the preparation of required reports; and any other costs required to administer the CFD as determined by the Administrator. Administrative expenses shall also include

amounts estimated or advanced by the City or the CFD for any other administrative purposes, including but not limited to, attorney's fees and other costs related to commencing and pursuing to completion any foreclosure of delinquent Special Taxes.

"Administrator" means an official of the City, or designee thereof, responsible for determining the Special Tax Requirement and providing for the levy and collection of the Special Taxes according to this Rate and Method of Apportionment of Special Taxes.

"Assessor's Parcel" or **"Parcel"** means a lot or parcel shown on an Assessor's Parcel Map with an assigned Assessor's Parcel Number.

"Assessor's Parcel Map" means an official map of the County Assessor designating parcels by Assessor's Parcel Number.

"Assessor's Parcel Number" or **"APN"** means a unique number assigned to an Assessor's Parcel by the County Assessor for purposes of identifying a property.

"Authorized Services" means the public services authorized to be funded by CFD No. 2018-1 as set forth in the documents adopted by the Council when CFD No. 2018-1 was formed.

"Building Permit" means a building permit having a building structure improvement valuation over \$100,000. Building Permits for the construction of ancillary structures such as fences, swimming pools, retaining walls, etc. are excluded.

"Building Square Footage" means the square footage shown on a Building Permit issued for a Taxable Parcel for the construction of a building, exclusive of ancillary improvements, such as garages, balconies, etc.

"CFD" or **"CFD No. 2018-1"** means the City of Lincoln Community Facilities District No. 2018-1 (City Maintenance Services).

"City" means the City of Lincoln.

"City Manager" means the City Manager of the City of Lincoln.

"Commercial Parcel" means a Parcel designated by the County Assessor as having a commercial land use (e.g., stores, markets, shopping centers, motels, hotels, restaurants, fast food, bars, banks, service stations, auto sales and service centers, private recreational facilities, theaters, lodge halls, churches, private schools, day care centers, etc.). If it is determined by the Administrator that the County Assessor has assigned an incorrect County Land Use Code, or the assigned County Land Use Code does not correctly describe the intended or current use of the Taxable Parcel, the Administrator may assign a Land Use Classification to the Taxable Parcel described in Section C below.

"Condominium Parcel" means, for each Fiscal Year, all Assessor Parcels designated by the County Assessor with a County Land Use Code of Residential Condominium. If it is determined by the Administrator that the County Assessor has assigned an incorrect County Land Use Code or the assigned County Land Use Code does not correctly describe the intended or current use of the Taxable Parcel, the Administrator may assign a Land Use Classification to the Taxable Parcel described in Section C below.

"Council" means the City Council of the City of Lincoln, acting as the legislative body for CFD No. 2018-1.

"County" means the County of Placer.

"County Assessor" means the Placer County Assessor.

"County Land Use Code" means the land use code assigned to an Assessor's Parcel as indicated in the records of the County Assessor.

"Developed Property" means, in any Fiscal Year, all Parcels of Taxable Property for which a Building Permit was issued for a Commercial Parcel, Industrial Parcel, Mixed Use Parcel, Multi-Family Parcel, Office/Medical Parcel, or Single-Family Parcel on or prior to June 30 of the preceding Fiscal Year in which Special Taxes are to be levied. In the absence of a Building Permit, any Parcel of Taxable Property shall be classified as "Developed Property" if it has been occupied by a user as determined by the Administrator on or prior to June 30 of the preceding Fiscal Year.

"Final Map" or "Parcel Map" means a Final Map, Parcel Map, or portion thereof, approved by the City pursuant to the Subdivision Map Act (California Government Code Section 66410 et seq.), that creates lots that do not need to be further subdivided prior to issuance of a building permit for a residential or non-residential structure. The term "Final Map" or "Parcel Map" shall not include an Assessor's Parcel Map or subdivision map or portion thereof, that does not create lots that are in their final configuration, including Assessor's Parcels that are designated as remainder parcels.

"Fiscal Year" means the period starting on July 1 and ending on the following June 30.

"Industrial Parcel" means a Parcel designated by the County Assessor as having an industrial land use (e.g., light and heavy industrial, food processing, storage yards, warehouses, etc.). If it is determined by the Administrator that the County Assessor has assigned an incorrect County Land Use Code, or the assigned County Land Use Code does not correctly describe the intended or current use of the Taxable Parcel, the

Administrator may assign a Land Use Classification to the Taxable Parcel described in Section C below.

“Land Use Classification” means the current or intended use of a Taxable Parcel as determined by the Taxable Parcel’s County Land Use Code.

“Maximum Special Tax” means, for each Special Tax Component, the maximum Special Tax, determined in accordance with Section C herein, which can be levied in any Fiscal Year.

“Mixed Use Parcel” means a Parcel designated by the County Assessor as having multiple land uses such as a residential land use and a commercial land use, a multi-family land use and a commercial land use, etc.

“Multi-Family Parcel” means a Parcel designated by the County Assessor as having a multi-family residential land use (e.g., duplex, tri-plex, four-plex, apartments, mobile homes, timeshares, etc.). If it is determined by the Administrator that the County Assessor has assigned an incorrect County Land Use Code, or the assigned County Land Use Code does not correctly describe the intended or current use of the Taxable Parcel, the Administrator may assign a Land Use Classification to the Taxable Parcel described in Section C below.

“Office/Medical Parcel” means a Parcel designated by the County Assessor as having an office, medical or dental land use (e.g., office buildings, office condominiums, hospitals, etc.). If it is determined by the Administrator that the County Assessor has assigned an incorrect County Land Use Code, or the assigned County Land Use Code does not correctly describe the intended or current use of the Taxable Parcel, the Administrator may assign a Land Use Classification to the Taxable Parcel described in Section C below.

“Property Owner” means the Property Owner of record per current County Assessor records unless more current information is available such as a recorded deed of sale, etc.

“Proportionately” means, for Developed Property, that the ratio of the actual annual Special Tax levied in any Fiscal Year to the Maximum Special Tax authorized to be levied in that Fiscal Year is equal for all Assessor’s Parcels of Developed Property within each respective Tax Zone. Means for Undeveloped Property, that the ratio of the actual annual Special Tax levied in any Fiscal Year to the Maximum Special Tax authorized to be levied in that Fiscal Year is equal for all Assessor’s Parcels of Undeveloped Property within each respective Tax Zone.

“Public Property” means, for each Fiscal Year: (i) any property within the boundaries of CFD No. 2018-1 that is owned by or irrevocably offered for dedication to the federal government, the State of California, the City of Lincoln or any other public agency; provided, however, that any property leased by a public agency to a private

entity and subject to taxation under Section 53340.1 of the Act (as such section may be amended or replaced) shall be taxed and classified in accordance with its use; or (ii) any property within the boundaries of CFD No. 2018-1 that is encumbered by an unmanned utility easement making impractical its utilization for other than the purpose set forth in the easement.

"RMA" means this Rate and Method of Apportionment of Special Tax.

"Residential Unit" means an individual building structure for a residential use as defined per the County Assessor.

"Single-Family Parcel" means a Parcel designated by the County Assessor as having a single-family residential land use excluding residential condominium parcels. If it is determined by the Administrator that the County Assessor has assigned an incorrect County Land Use Code, or the assigned County Land Use Code does not correctly describe the intended or current use of the Taxable Parcel, the Administrator may assign a Land Use Classification to the Taxable Parcel described in Section C below.

"Special Tax" means the tax levied on Taxable Property within CFD No. 2018-1 to pay the annual Special Tax Requirement for each Special Tax Component.

"Special Tax Component" means one of the following components of the Special Tax: Citywide Tax or Localized Tax.

"Special Tax Requirement" means, for each Special Tax Component, the amount of revenue needed in any Fiscal Year to pay for the following: (i) Authorized Services related to the Special Tax Component; (ii) Administrative Expenses attributable to the Special Tax Component; and (iii) amounts needed to cover any delinquencies in the payment of the Special Tax Component which occurred in the previous Fiscal Year or, based on delinquency rates in prior years, may be expected to occur in the Fiscal Year in which the Special Tax will be collected.

"Taxable Property" or "Taxable Parcels" means all Assessors' Parcels within the boundaries of CFD No. 2018-1 that are not exempt from the Special Tax pursuant to law or Section E herein.

"Tax Zone" means a mutually exclusive geographic area within which the Special Tax may be levied pursuant to this RMA. All property within CFD No. 2018-1 at the time of CFD Formation is within Tax Zone 1. Additional Tax Zones may be created when property is annexed to CFD No. 2018-1, and a separate Maximum Special Tax shall be identified for property within the new Tax Zone at the time of such annexation. The Assessor's Parcels included within a new Tax Zone established when such Parcels are annexed to CFD No. 2018-1 shall be identified by Assessor's Parcel Number in the Unanimous Approval Form that is signed by the owner(s) of the Parcels at the time of annexation

“Unanimous Approval Form” means that form executed by the record owner of fee title to a Parcel or Parcels annexed into CFD No. 2018-1 that constitutes the Property Owner’s approval and unanimous vote in favor of annexing into CFD No. 2018-1, the levy of the Special Tax against his/her Parcel or Parcels pursuant to this RMA.

“Undeveloped Property” means, in any Fiscal Year, all Parcels of Taxable Property in CFD No. 2018-1 that are not classified as Developed Property.

B. DATA FOR ANNUAL TAX LEVY

Each Fiscal Year, the Administrator shall: (i) identify the current Assessor’s Parcel Numbers for all Parcels of Taxable Property within CFD No. 2018-1, (ii) determine the Land Use Classification for each Taxable Parcel, (iii) determine whether each Assessor’s Parcel of Taxable Property is Developed Property or Undeveloped Property, and (iv) determine the Special Tax Requirement for each Special Tax Component within each Tax Zone.

In any Fiscal Year, if it is determined that a Final Map or Parcel Map for a portion of property in CFD No. 2018-1 was recorded after the last date upon which the County Assessor will incorporate the newly-created Parcels into the then current tax roll, and the County Assessor does not yet recognize the new Parcels that will be created by the Final Map or Parcel Map, and one or more of the newly-created Parcels would meet the definition of Developed Property, the Administrator shall calculate and directly assess the Special Tax for the property affected by recordation of the Final Map or Parcel Map by determining the Special Tax that applies separately to each new Parcel that will be created by that Final Map or Parcel Map, then applying the sum of the individual Special Taxes to the Parcel that was subdivided by recordation of the Final Map or Parcel Map.

C. MAXIMUM SPECIAL TAXES

1. **Developed Property** - The Fiscal Year 2018-19 Maximum Special Tax for each Special Tax Component by Land Use Classification for all Taxable Parcels of Developed Property within Tax Zone No. 1 are shown in Table 1 below:

Table No. 1 - Developed Property		
Special Tax Component	Land Use Classification	FY 2018-19 Maximum Tax
Citywide Tax	Single-Family Parcel	\$211.00 /parcel
Citywide Tax	Condominium Parcel	\$158.25 /parcel
Citywide Tax	Multi-Family Parcel	\$149.00 /unit
Citywide Tax	Office/Medical Parcel	\$223.00 /1,000 bldg. sq. ft.
Citywide Tax	Commercial Parcel	\$149.00 /1,000 bldg. sq. ft.
Citywide Tax	Institutional Parcel	\$149.00 /1,000 bldg. sq. ft.
Citywide Tax	Industrial Parcel	\$75.00 /1,000 bldg. sq. ft.
Localized Tax	Single-Family Parcel	\$288.00 /parcel
Localized Tax	Condominium Parcel	\$216.00 /parcel
Localized Tax	Multi-Family Parcel	\$202.00 /unit
Localized Tax	Office/Medical Parcel	\$288.00 /1,000 bldg. sq. ft.
Localized Tax	Commercial Parcel	\$288.00 /1,000 bldg. sq. ft.
Localized Tax	Institutional Parcel	\$288.00 /1,000 bldg. sq. ft.
Localized Tax	Industrial Parcel	\$288.00 /1,000 bldg. sq. ft.

Mixed Use Parcels will have their Maximum Tax calculated each Fiscal Year based upon their combined uses on the Parcel. For example, if a one-acre parcel has commercial uses on the ground floor and 50 apartments are constructed on the second and third floors, the Parcel will be taxed the Commercial Parcel Tax Rate based upon the total commercial building square footage and the Multi-Family Parcel Tax Rate for the 50 apartments.

2. **Undeveloped Property** - The Fiscal Year 2018-19 Maximum Special Tax for each Special Tax Component by Land Use Classification for all Taxable Parcels of Undeveloped Property within Tax Zone No. 1 are shown in Table 2 below:

Table No. 2 - Undeveloped Property		
Special Tax Component	Land Use Classification	FY 2018-19 Maximum Tax
Citywide Tax	Single-Family Parcel	N/A
Citywide Tax	Condominium Parcel	N/A
Citywide Tax	Multi-Family Parcel	N/A
Citywide Tax	Office/Medical Parcel	N/A
Citywide Tax	Commercial Parcel	N/A
Citywide Tax	Institutional Parcel	N/A
Citywide Tax	Industrial Parcel	N/A
Localized Tax	Single-Family Parcel	\$1,242.00 /acre
Localized Tax	Condominium Parcel	\$1,242.00 /acre
Localized Tax	Multi-Family Parcel	\$1,242.00 /acre
Localized Tax	Office/Medical Parcel	\$1,242.00 /acre
Localized Tax	Commercial Parcel	\$1,242.00 /acre
Localized Tax	Institutional Parcel	\$1,242.00 /acre
Localized Tax	Industrial Parcel	\$1,242.00 /acre

3. **Escalation of Maximum Special Tax**

Commencing on July 1, 2019, and each July 1 thereafter, the Maximum Special Tax Rates for each Special Tax Component of Developed Property and Undeveloped Property shown in Table No. 1 and Table No. 2 above shall be increased four (4.00%) percent from the previous Fiscal Year's Maximum Special Tax Rate amounts.

D. METHOD OF LEVY AND COLLECTION OF SPECIAL TAXES

Each Fiscal Year, the Administrator shall determine the Special Tax Requirement for each Special Tax Component for each Tax Zone for that Fiscal Year and levy each Special Tax Component on all Parcels of Taxable Property therein as follows:

Step 1: Each Special Tax Component shall be levied Proportionately on each Parcel of Developed Property up to 100% of the Maximum Special Tax for each Parcel of Developed Property for such Fiscal Year until the amount levied is equal to the Special Tax Requirement for such Special Tax Component;

Step 2: If additional revenue is needed after Step 1, each Special Tax Component shall be levied Proportionately on each Parcel of Undeveloped Property up to 100% of the Maximum Special Tax for each Parcel of Undeveloped Property for such Fiscal Year until the amount levied, when combined with the amount of the Special Tax Component levied pursuant to Step 1, is equal to the Special Tax Requirement for such Special Tax Component.

The Special Tax for CFD No. 2018-1 shall be collected at the same time and in the same manner as ordinary ad valorem property taxes provided, however, that the City may (under the authority of Government Code Section 53340) collect Special Taxes at a different time or in a different manner if necessary to meet the financial obligations of CFD No. 2018-1.

E. EXEMPTIONS

No Special Tax shall be levied on Parcels of Public Property or any privately owned Parcels that are non-developable, such as common areas, wetlands, and open space, parks, etc. except as otherwise provided in this RMA and in the Act.

F. INTERPRETATION OF SPECIAL TAX FORMULA

The City reserves the right to make minor administrative and technical changes to this document that does not materially affect the rate and method of apportioning Special Taxes. In addition, the interpretation and application of any section of this document shall be left to the City's discretion. Interpretations may be made by the City through an ordinance or resolution of the Council for purposes of clarifying any vagueness or ambiguity in this RMA.

G. TERM OF THE SPECIAL TAX

The Special Tax shall be levied in perpetuity as necessary to pay the Special Tax Requirement.

H. PREPAYMENT OF SPECIAL TAX

The Maximum Special Tax may not be prepaid and shall continue to be levied in accordance with Section D of this Rate and Method of Apportionment on an annual basis on all Taxable Property in CFD No. 2018-1 for the purpose of funding ongoing Authorized Services.

I. REVIEW/APPEALS OF THE SPECIAL TAX

The Administrator may establish such procedures, as it deems necessary to undertake the review of any such appeal. The Administrator shall interpret this Rate and Method of Apportionment and make determinations relative to the annual administration of the Special Tax and any property owner appeals, as herein specified.

Any property owner who believes that the amount of the Special Tax levied on their Assessor's Parcel is in error shall first consult with the Administrator regarding such error. If following such consultation, the Administrator determines that an error has occurred; the Administrator in consultation with the City Manager shall take any of the following actions to correct the error:

- Amend the Special Tax levy on the property owner's Property Tax Bill for the current Fiscal Year, or
- Have the CFD reimburse the property owner for the amount of overpayment for the current Fiscal Year if CFD funds are available, or
- Grant a credit against, eliminate or reduce the future Special Taxes on the property owner's Assessor's Parcel(s) for overpayment for the current Fiscal Year.

If following such consultation and action (if any by the Administrator), the property owner believes such error still exists, such person may file a written notice with the City Manager appealing the amount of the Special Tax levied on such Assessor's Parcel. If following such consultation and action (if any by the City Manager), the property owner believes such error still exists, such person may file a written notice with the City Council appealing the amount of the Special Tax levied on such Assessor's Parcel. If the City Council determines an error exists; the Administrator shall take any actions as described above, in order to correct the error. The decision of the City Council shall be final and binding to all persons.

J. REPEAL OF THE SPECIAL TAX

If the levy of the Special Tax is repealed by initiative or any other action participated in by the property owners of Assessor's Parcels in CFD No. 2018-1, the City shall cease to levy the Special Tax and shall cease to be obligated to provide the Authorized Services for which the Special Tax was levied. The obligation to provide the Authorized Services previously funded by the repealed Special Tax shall become the joint obligations of the property owners of Assessor's Parcels within CFD No. 2018-1.

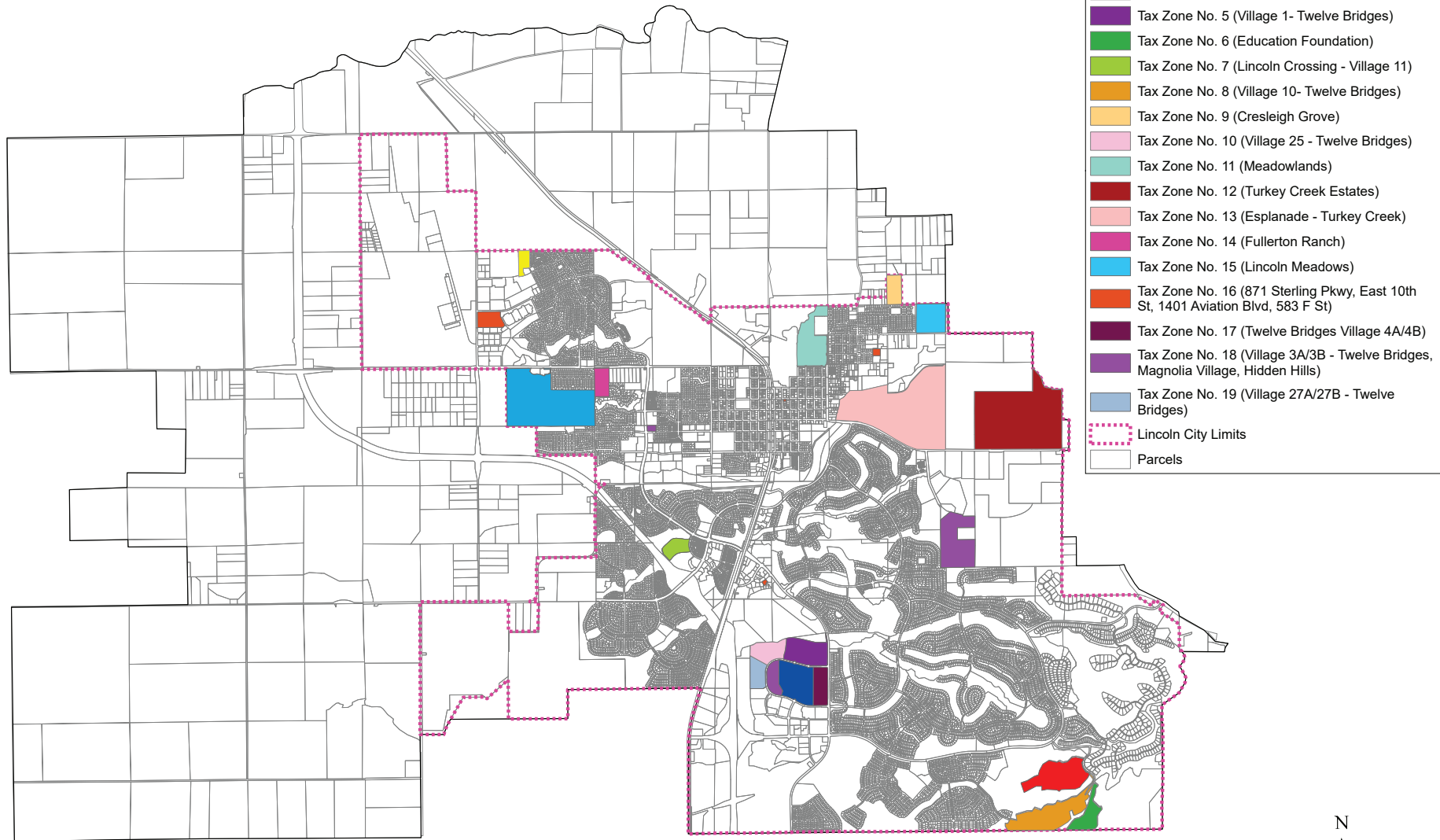
K. SEVERABILITY

The invalidity or unenforceability of any provisions of this Rate and Method of Apportionment of Special Tax shall not affect the validity or enforceability of any other provision of this Rate and Method of Apportionment of Special Tax, which shall remain in full force and effect.

APPENDIX C
BOUNDARY MAP

City of Lincoln Community Facilities District No. 2018-1 (City Maintenance Services) Tax Zone Diagram

as of October 11, 2023



APPENDIX D
MAINTENANCE IMPROVEMENT MAPS

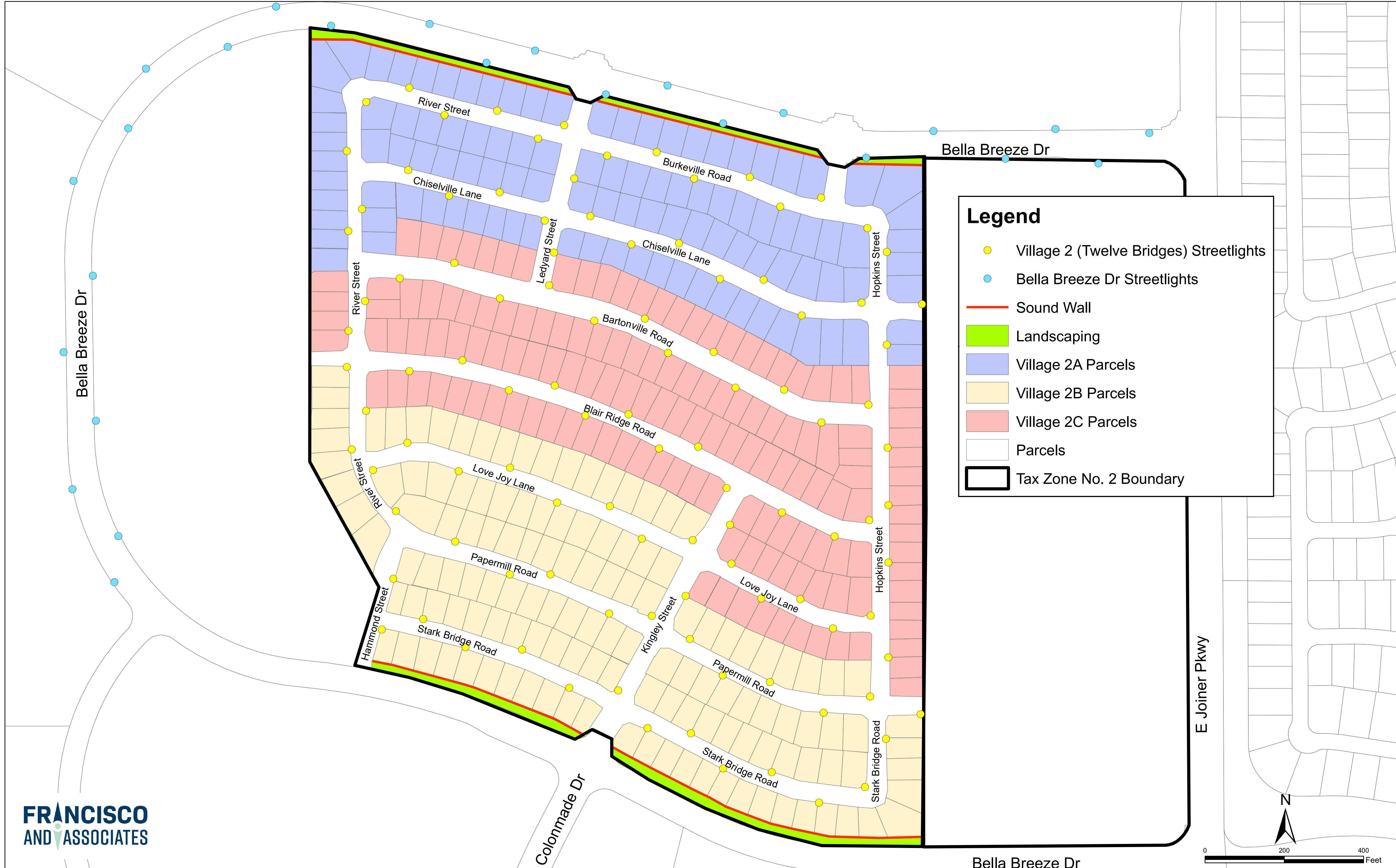
CFD No. 2018-1 Tax Zone No. 1 Village 11 (Twelve Bridges) Maintenance Diagram

Legend

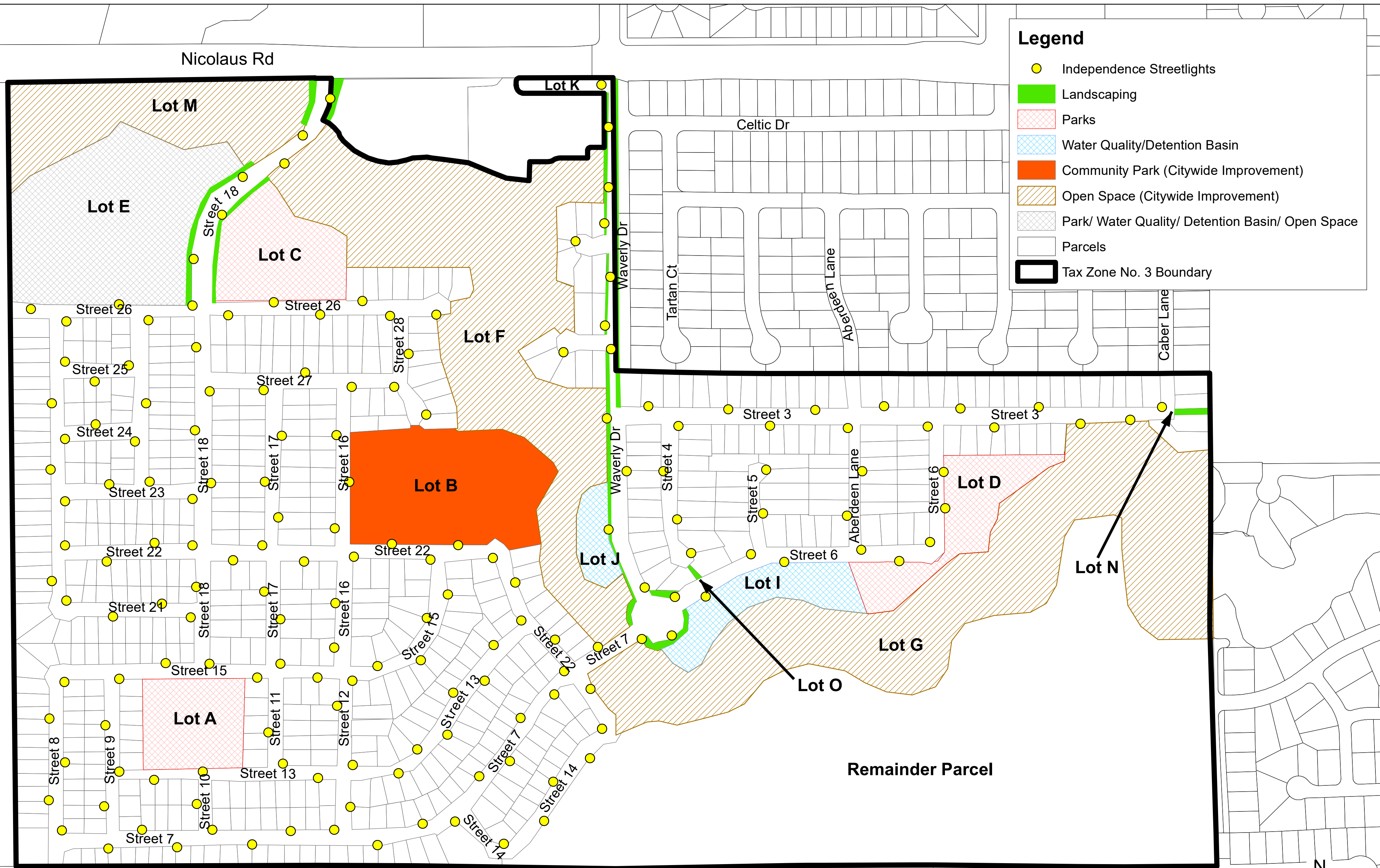
- Village 11 (Twelve Bridges) Streetlights
- Phase 1 Ridgecrest Dr Streetlights
- Sound Wall
- Landscaping
- Outfall Structure
- ▨ Stormwater Improvements/Swale Maintenance Area
- Parcels
- ▭ Tax Zone No. 1 Boundary



CFD No. 2018-1 Tax Zone No. 2 (Annexation No. 1) Village 2A, 2B, and 2C (Twelve Bridges) Maintenance Diagram







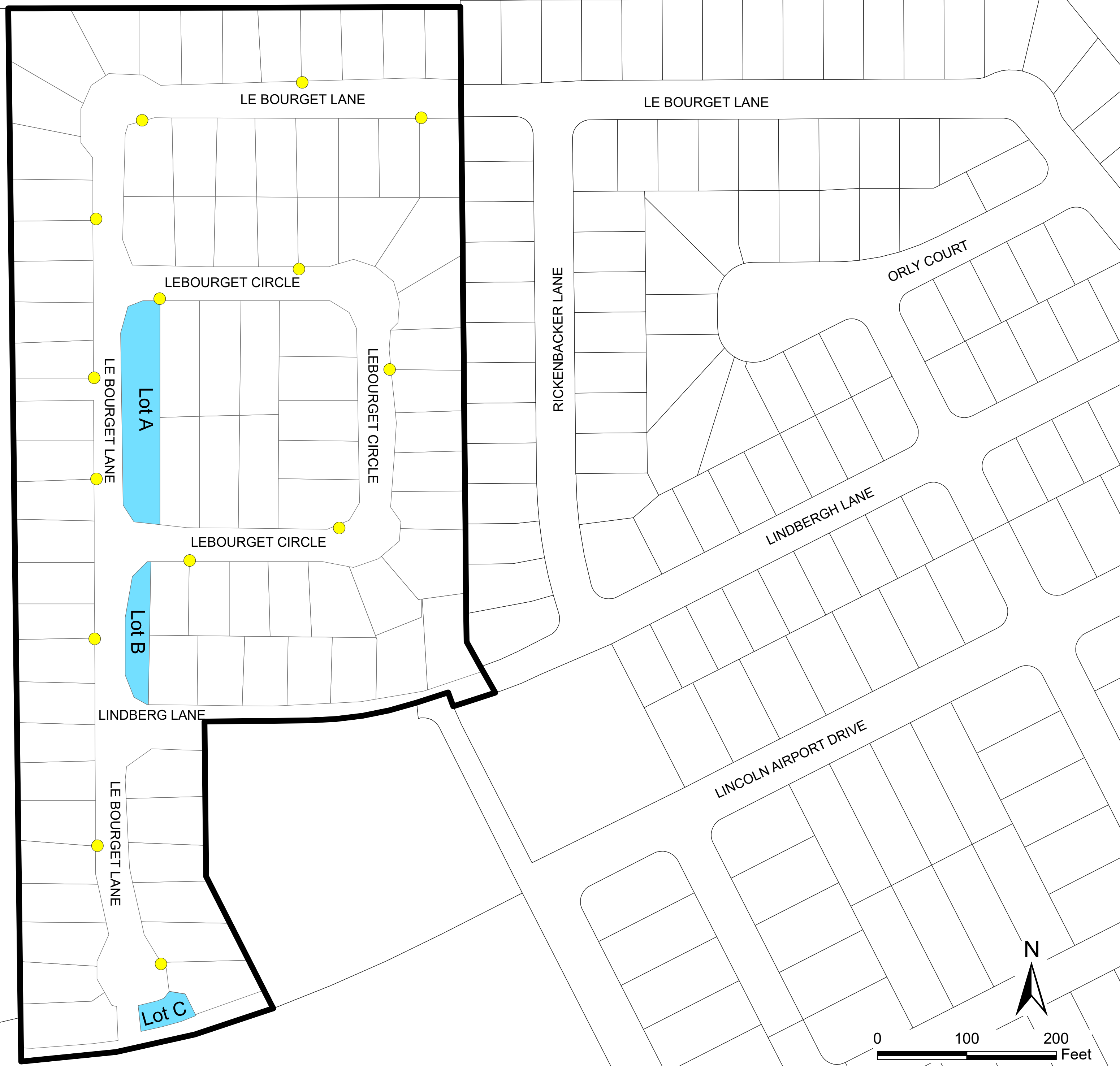
CFD No. 2018-1 Tax Zone No. 3 (Annexation No. 2) Independence Maintenance Diagram



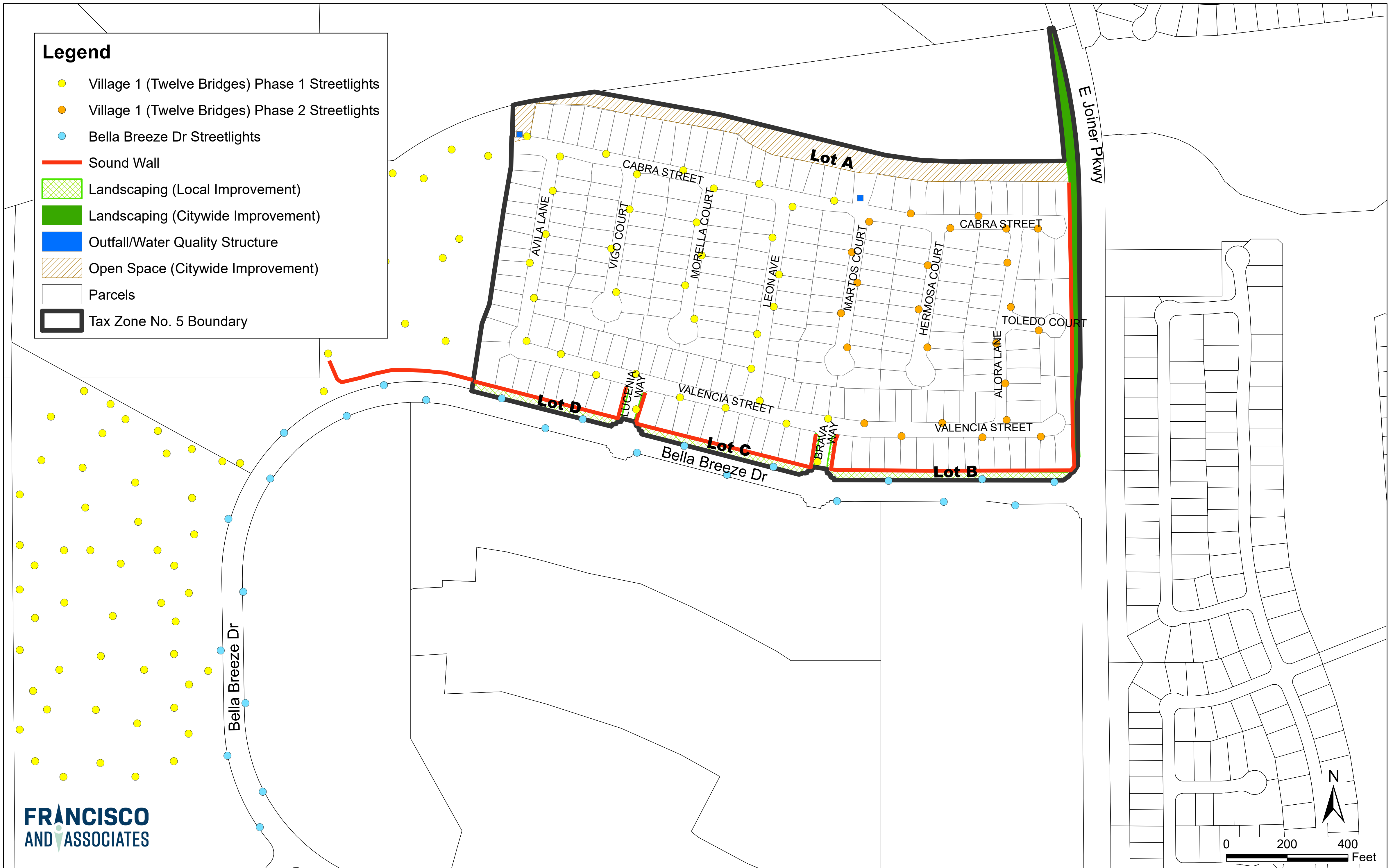
CFD No. 2018-1 Tax Zone No. 4 (Annexation No. 3) Lakeside 6 Maintenance Diagram

Legend

-  Lakeside 6 Streetlights
-  Bioretention Basin
-  Parcels
-  Tax Zone No. 4 Boundary



CFD No. 2018-1 Tax Zone No. 5 (Annexation No. 4) Village 1 (Twelve Bridges) Maintenance Diagram



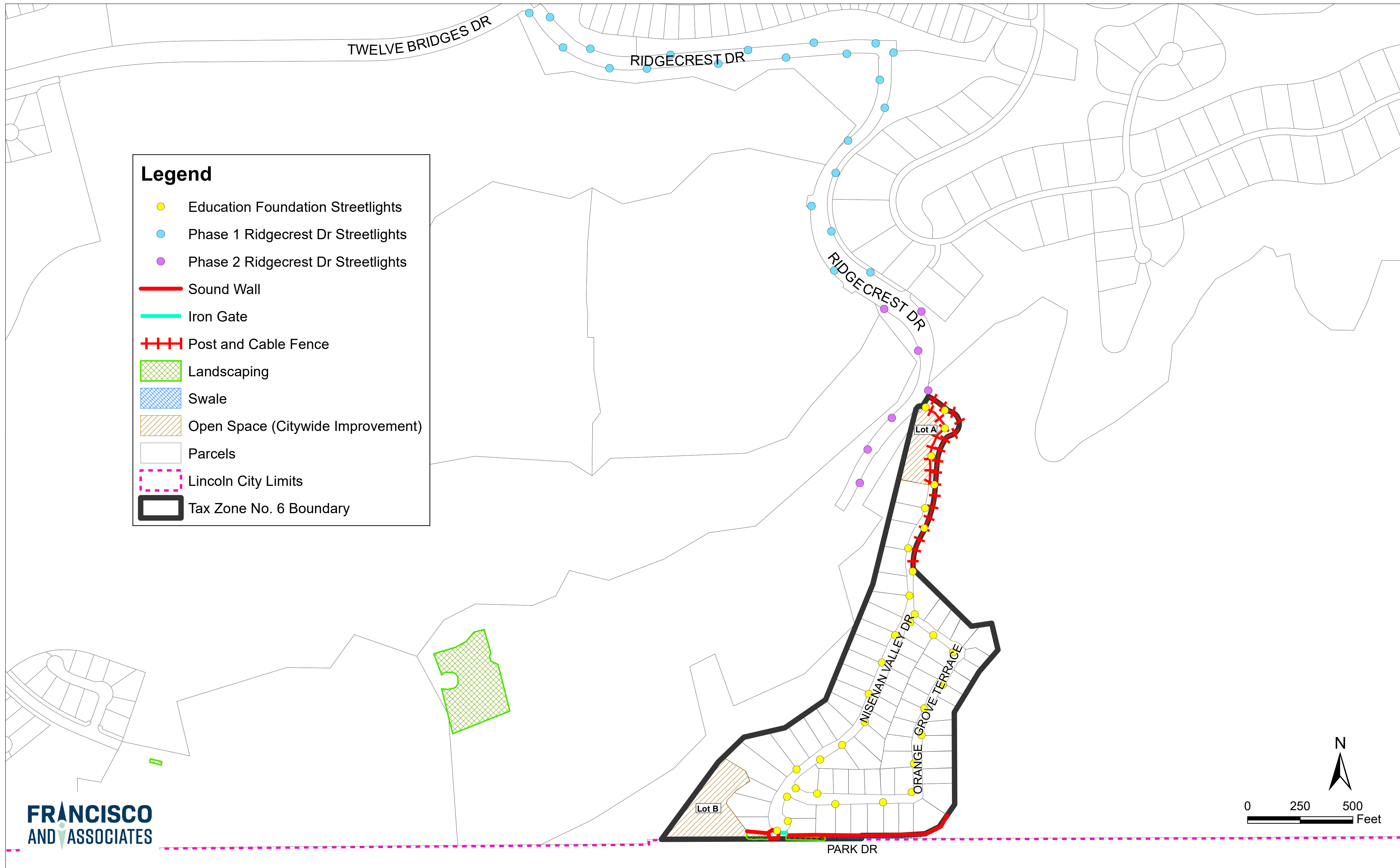
Legend

- Village 1 (Twelve Bridges) Phase 1 Streetlights
- Village 1 (Twelve Bridges) Phase 2 Streetlights
- Bella Breeze Dr Streetlights
- Sound Wall
- Landscaping (Local Improvement)
- Landscaping (Citywide Improvement)
- Outfall/Water Quality Structure
- Open Space (Citywide Improvement)
- Parcels
- Tax Zone No. 5 Boundary

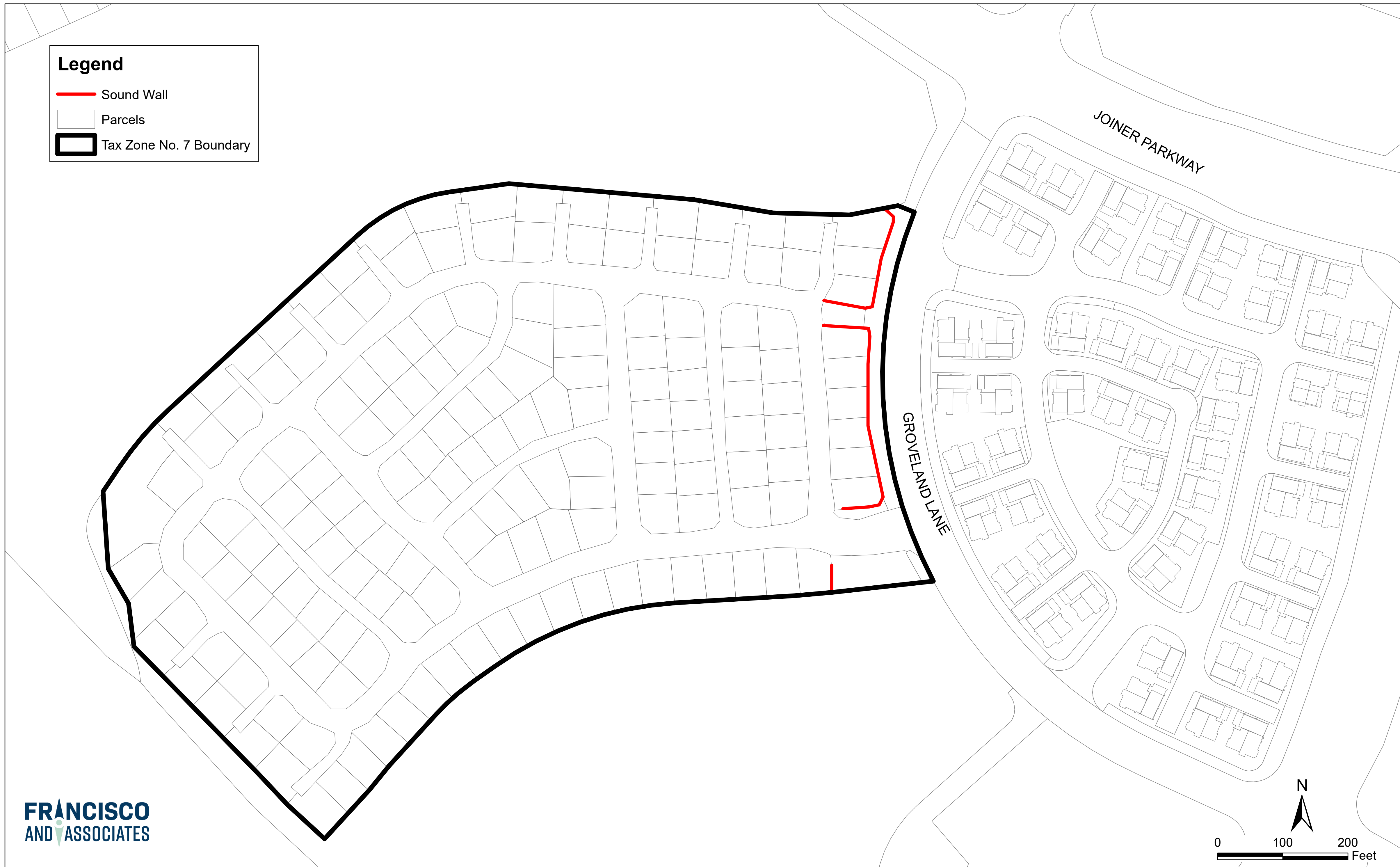
CFD No. 2018-1 Tax Zone No. 6 (Annexation No. 5) Education Foundation Maintenance Diagram

Legend

- Education Foundation Streetlights
- Phase 1 Ridgecrest Dr Streetlights
- Phase 2 Ridgecrest Dr Streetlights
- Sound Wall
- Iron Gate
- + + + Post and Cable Fence
- Landscaping
- Swale
- Open Space (Citywide Improvement)
- Parcels
- Lincoln City Limits
- Tax Zone No. 6 Boundary



CFD No. 2018-1 Tax Zone No. 7 (Annexation No. 6) Village 11 (Lincoln Crossing) Maintenance Diagram



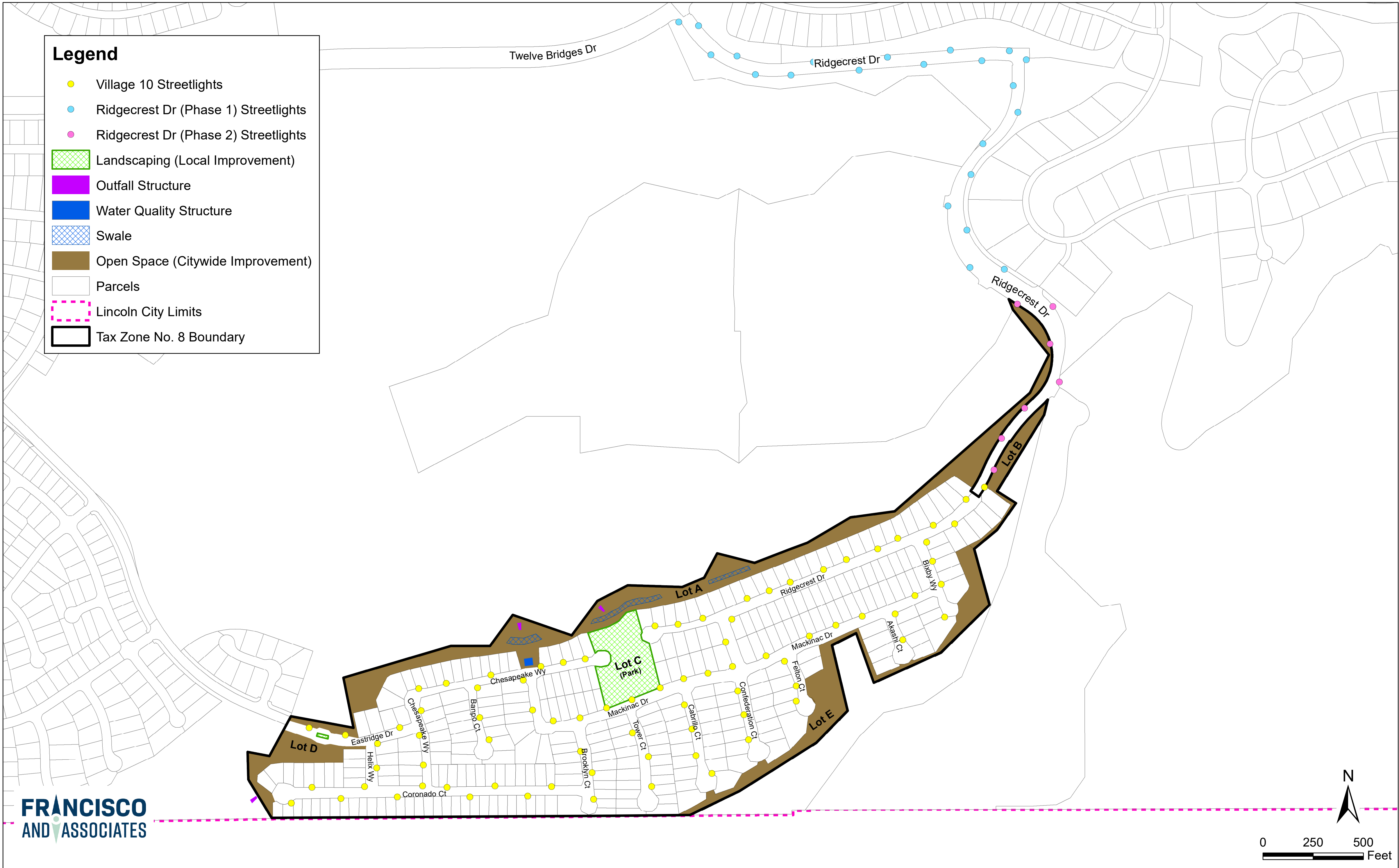
Legend

- Sound Wall
- Parcels
- Tax Zone No. 7 Boundary

CFD No. 2018-1 Tax Zone No. 8 (Annexation No. 7) Village 10 (Twelve Bridges) Maintenance Diagram

Legend

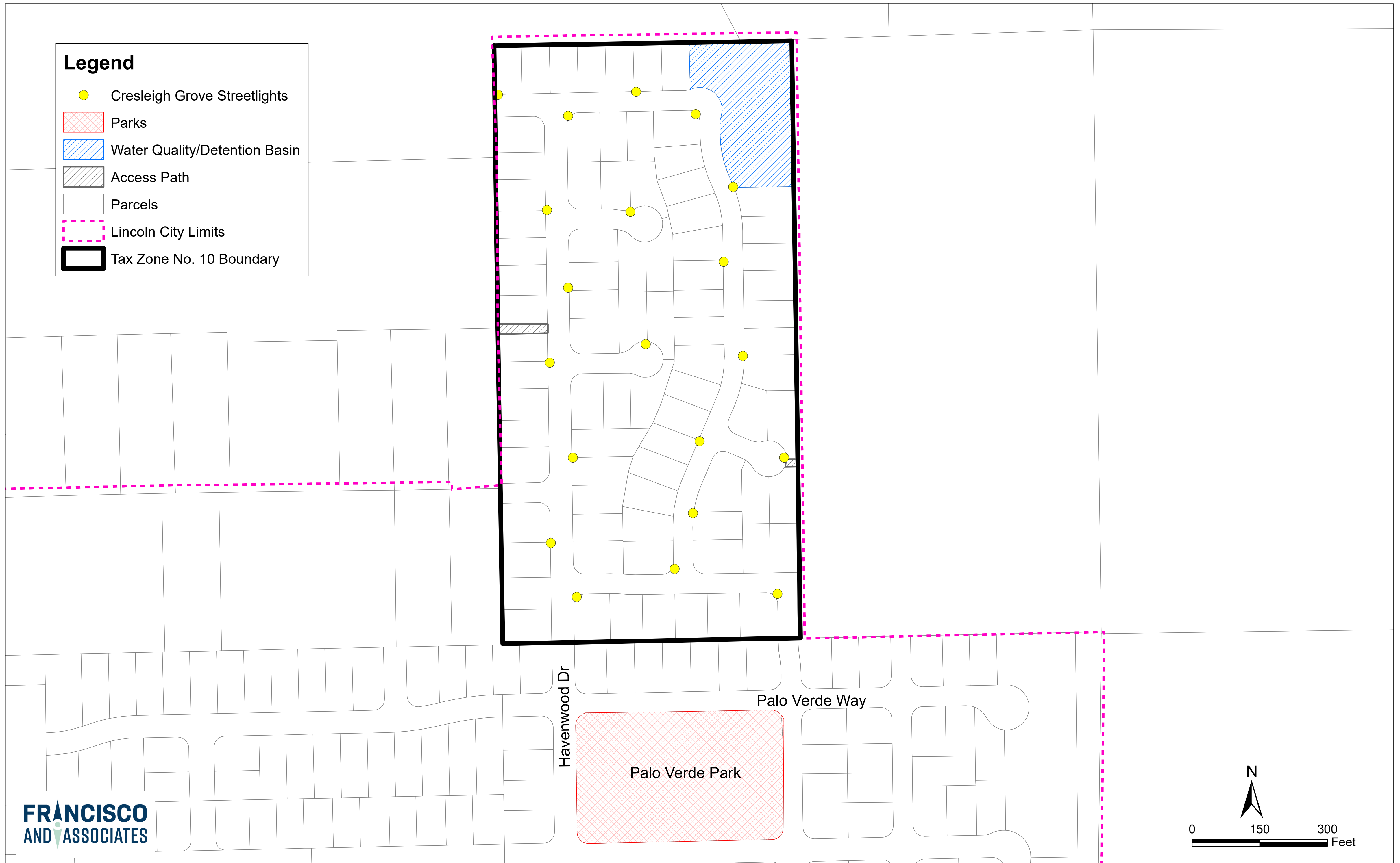
- Village 10 Streetlights
- Ridgecrest Dr (Phase 1) Streetlights
- Ridgecrest Dr (Phase 2) Streetlights
- Landscaping (Local Improvement)
- Outfall Structure
- Water Quality Structure
- Swale
- Open Space (Citywide Improvement)
- Parcels
- Lincoln City Limits
- Tax Zone No. 8 Boundary



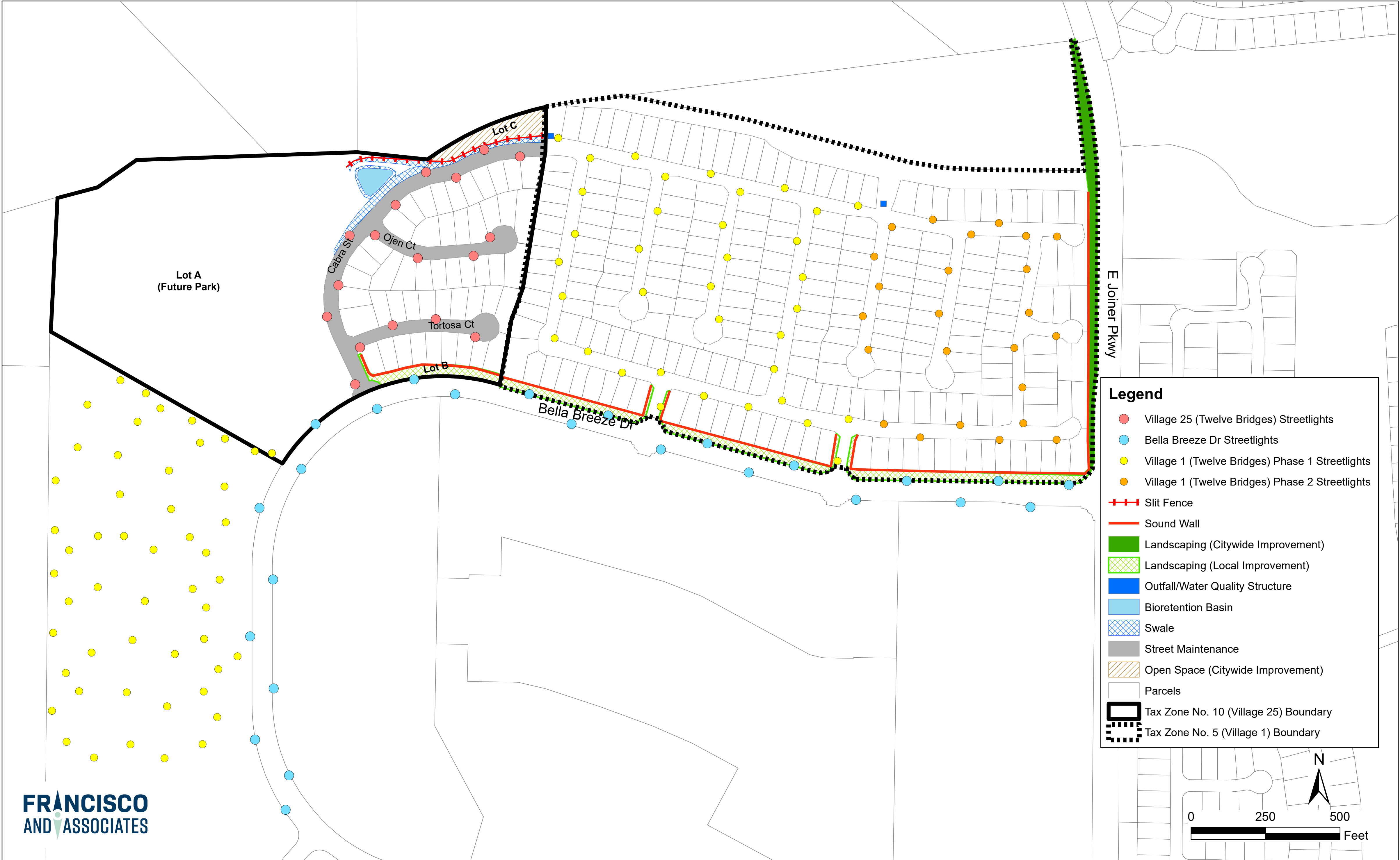
CFD No. 2018-1 Tax Zone No. 9 (Annexation No. 8) Cresleigh Grove Maintenance Diagram

Legend

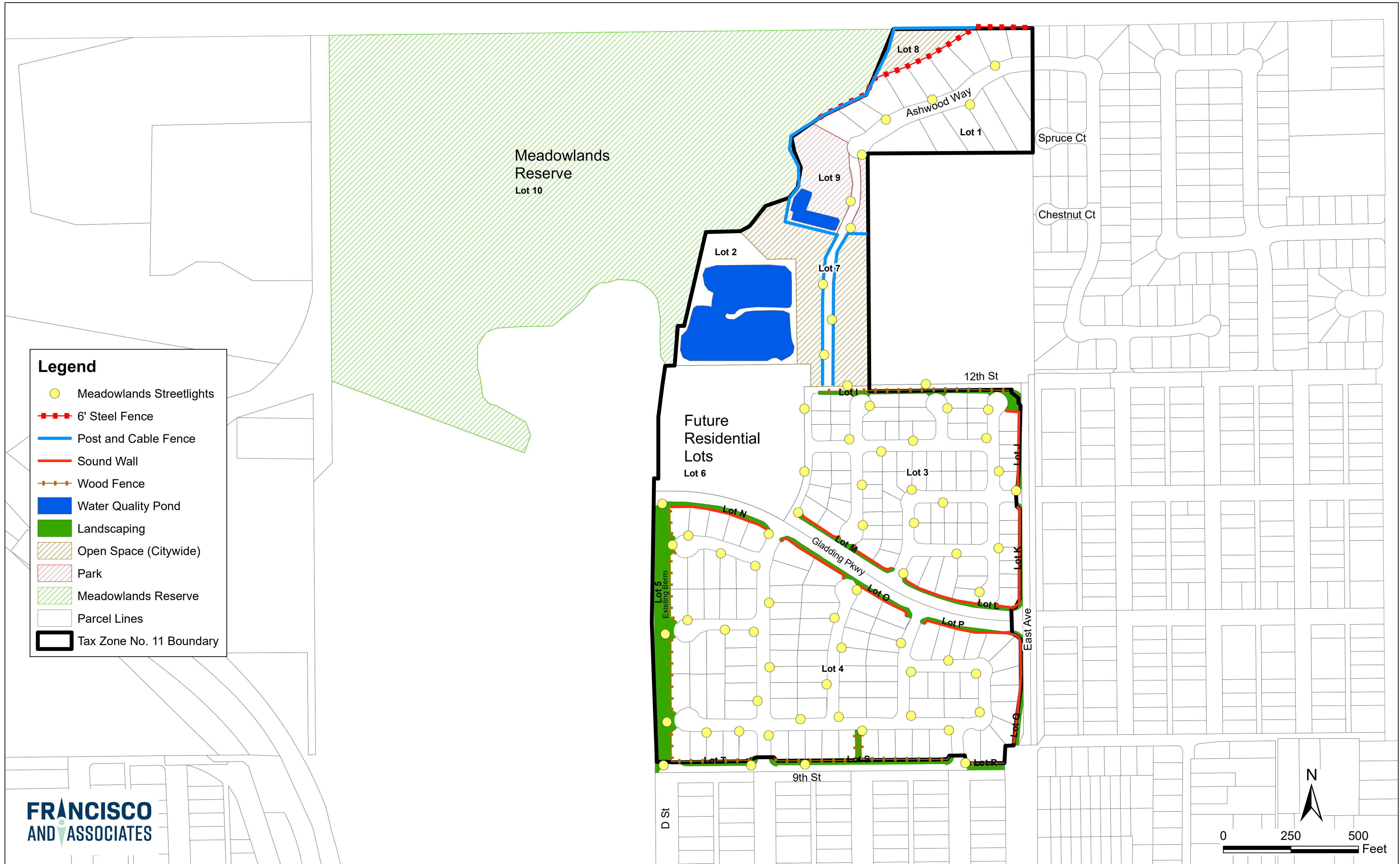
- Cresleigh Grove Streetlights
- ▨ Parks
- ▨ Water Quality/Detention Basin
- ▨ Access Path
- ▭ Parcels
- - - Lincoln City Limits
- ▭ Tax Zone No. 10 Boundary



CFD No. 2018-1 Tax Zone No. 10 (Annexation No. 9) Village 25 (Twelve Bridges) Maintenance Diagram



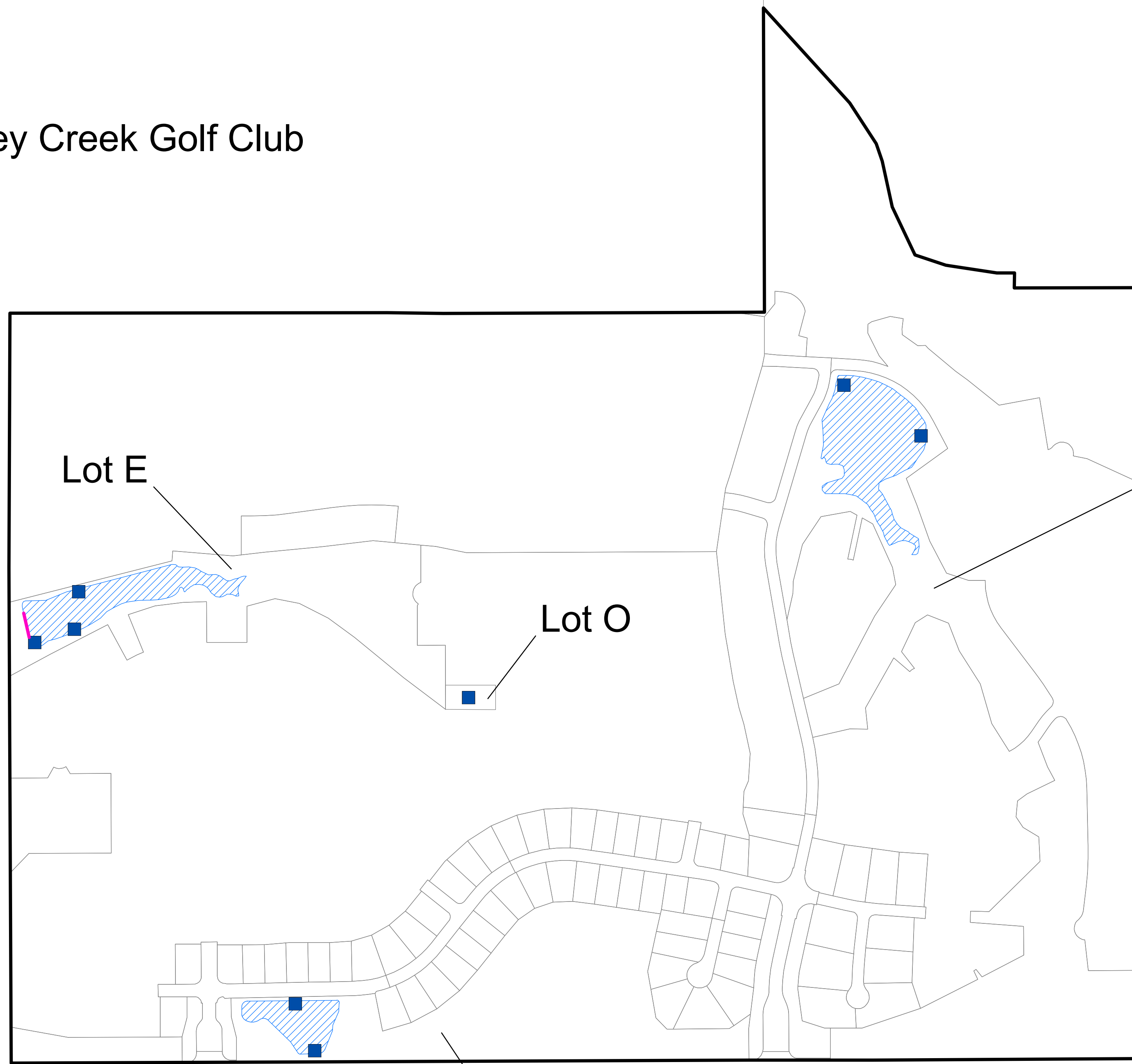
CFD No. 2018-1 Tax Zone No. 11 (Annexation No. 10) Meadowlands Maintenance Diagram



- Legend**
- Meadowlands Streetlights
 - 6' Steel Fence
 - Post and Cable Fence
 - Sound Wall
 - Wood Fence
 - Water Quality Pond
 - Landscaping
 - Open Space (Citywide)
 - Park
 - Meadowlands Reserve
 - Parcel Lines
 - Tax Zone No. 11 Boundary

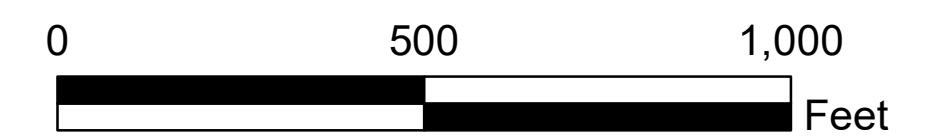
CFD No. 2018-2 Tax Zone No. 12 (Annexation No. 11)
Turkey Creek Estates Maintenance Diagram

Turkey Creek Golf Club

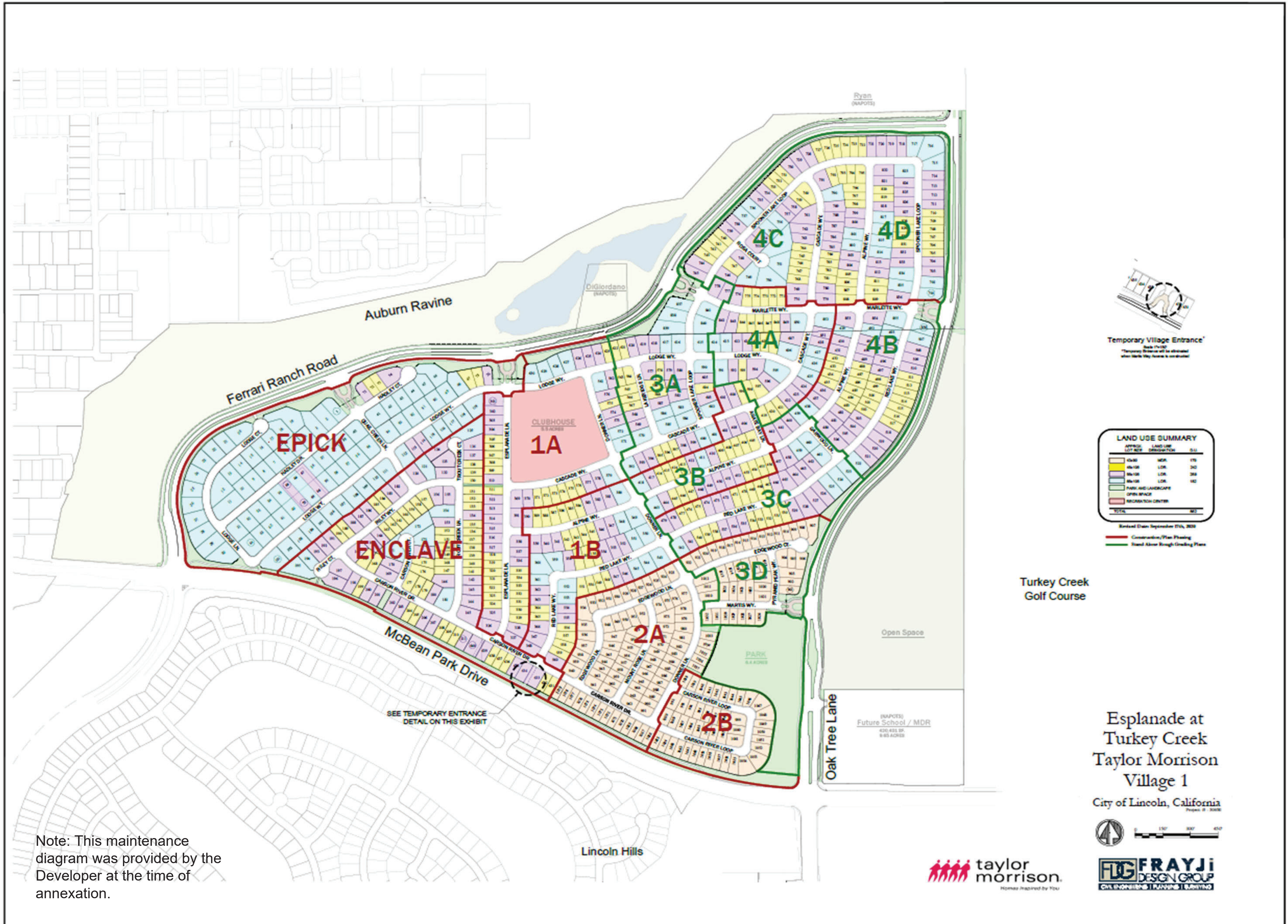


Legend

- Berm and Spillway
- Stormwater Structure
- Detention Basin
- Parcels
- Tax Zone No. 11 Boundary



CFD No. 2018-1 Tax Zone No. 13 (Annexation No. 12) Esplanade (Turkey Creek) Maintenance Diagram



LAND USE SUMMARY			
APPROX. LOT AREA	LAND USE	DISCRETE	S.F.
100,000	RES.	175	175
100,000	RES.	200	200
100,000	RES.	200	200
100,000	RES.	100	100
100,000	OPEN SPACE		
100,000	RECREATION CENTER		
TOTAL			675

Revised: 08/20/2018

— Construction/Plan Phasing
— Road Above Rough Grading Plane

Turkey Creek Golf Course

Open Space

Oak Tree Lane
 (NAPOTS) Future School / MDR
 400,425 S.F.
 9.63 ACRES

Esplanade at Turkey Creek
 Taylor Morrison Village 1
 City of Lincoln, California
Revised: 8/20/18



Note: This maintenance diagram was provided by the Developer at the time of annexation.

Lincoln Hills

CFD No. 2018-1 Tax Zone No. 15 (Annexation No. 14) Lincoln Meadows Maintenance Diagram



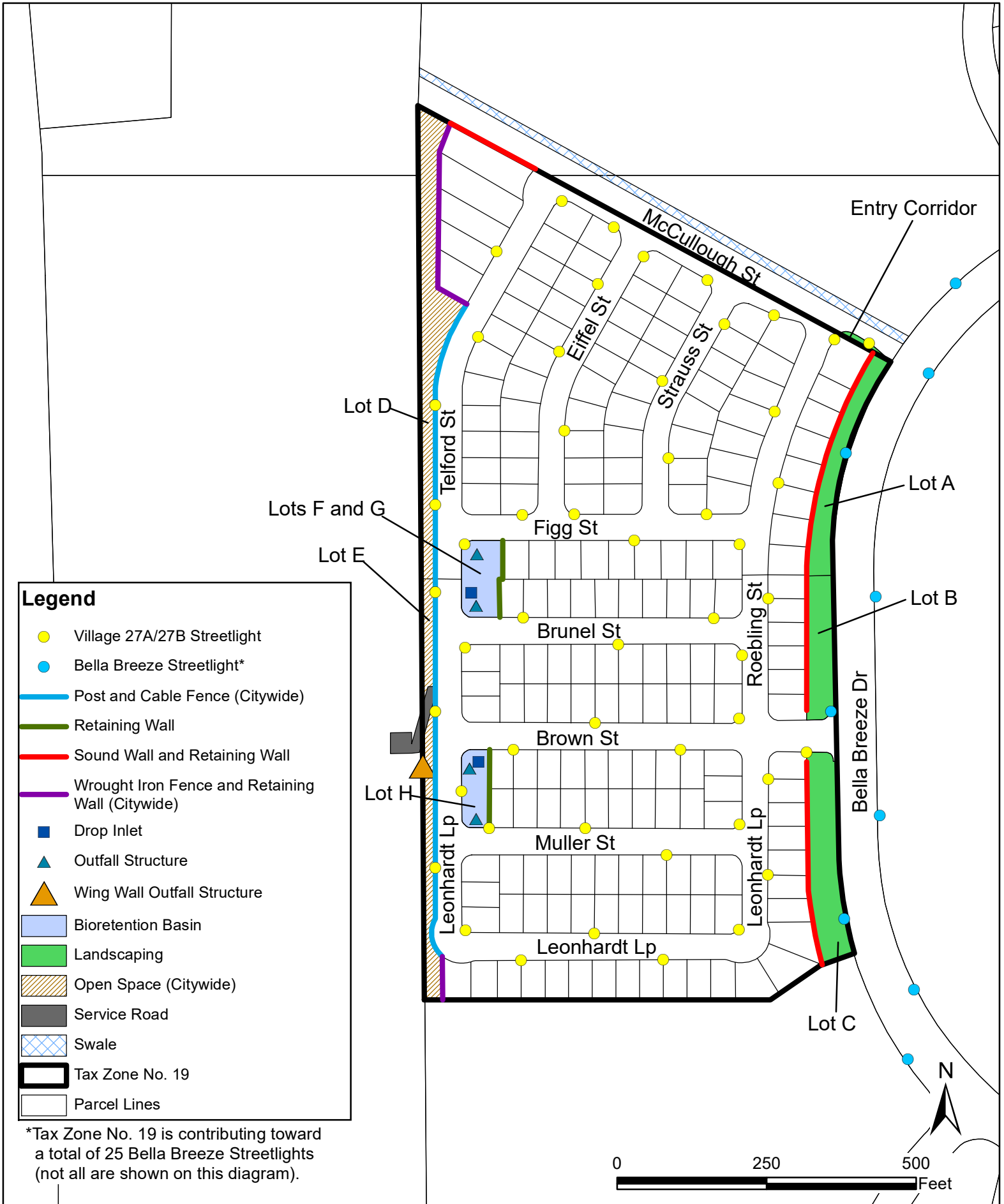
CFD No. 2018-1 Tax Zone No. 17 (Annexation No. 17)
Twelve Bridges Village 4A/4B Maintenance Diagram



Legend

- Bella Breeze Streetlights
- Landscaping
- ▨ Landscaping (Citywide)
- Parcels
- ▭ Tax Zone No. 17 Boundary

CFD No. 2018-1 Tax Zone No. 19 (Annexation No. 19) Twelve Bridges Village 27A/27B Maintenance Diagram



APPENDIX E

FY 2023-24 SUMMARY OF CITYWIDE AND LOCALIZED FUNDS

CITY OF LINCOLN CFD NO. 2018-1 CITYWIDE SERVICES SPECIAL TAX COMPONENT FY 2023-24 COST ESTIMATE	
FY 2023-24 BEGINNING FUND BALANCE:	
	\$608,198
<u>Special Tax Revenue</u>	
Tax Zone 1 - Village 11 (Twelve Bridges)	\$49,801
Tax Zone 2 - Villages 2A, 2B, and 2C (Twelve Bridges)	\$97,291
Tax Zone 3 - Independence	\$96,862
Tax Zone 4 - Lakeside 6	\$24,791
Tax Zone 5 - Village 1 (Twelve Bridges)	\$69,998
Tax Zone 6 - Education Foundation	\$20,708
Tax Zone 7 - Village 11 (Lincoln Crossing)	\$48,416
Tax Zone 8 - Village 10 (Twelve Bridges)	\$89,248
Tax Zone 9 - Cresleigh Grove	\$13,708
Tax Zone 10 - Village 25 (Twelve Bridges)	\$14,291
Tax Zone 11 - Meadowlands	\$75,540
Tax Zone 12 - Turkey Creek Estates	\$23,624
Tax Zone 13 - Esplanade (Turkey Creek)	\$99,164
Tax Zone 14 - Fullerton Ranch	\$15,166
Tax Zone 15 - Lincoln Meadows	\$22,749
Tax Zone 16 - 871 Sterling Pkwy, 1401 Aviation Blvd, East 10th St, 583 F St	\$18,577
Tax Zone 17 - Village 4A and 4B (Twelve Bridges)	\$53,957
Tax Zone 18 - Village 3A and 3B (Twelve Bridges), Magnolia Village, Hidden Hills	\$0
Tax Zone 19 - Village 27A and 27B (Twelve Bridges)	<u>\$0</u>
Subtotal:	\$833,891
Total Revenues:	\$1,442,089
<u>Operations & Maintenance Expenditures</u>	
Contribution for Arterial Street Lighting Maintenance	\$87,543
Contribution for Arterial Landscaping Maintenance	\$127,410
Contribution for Community/Regional Parks Maintenance	\$306,198
Contribution for Open Space Maintenance	<u>\$70,027</u>
Subtotal:	\$591,178
<u>Capital Improvement Expenditures</u>	
Storm Drain Repair - S. Herold Ave and E. 11th St	<u>\$200,000</u>
Subtotal:	\$200,000
Total Expenditures:	\$791,178
COLLECTION FOR CITYWIDE OPERATING AND CAPITAL RESERVES:	
	\$42,713
AMOUNT AVAILABLE FOR CITYWIDE CAPITAL IMPROVEMENT PROJECTS:	
	\$650,911

CITY OF LINCOLN CFD NO. 2018-1 LOCALIZED SERVICES SPECIAL TAX COMPONENT FY 2023-24 COST ESTIMATE	
FY 2023-24 BEGINNING FUND BALANCE:	
	\$2,432,791
<u>Special Tax Revenue</u>	
Tax Zone 1 - Village 11 (Twelve Bridges)	\$67,976
Tax Zone 2 - Villages 2A, 2B, and 2C (Twelve Bridges)	\$125,879
Tax Zone 3 - Independence	\$449,500
Tax Zone 4 - Lakeside 6	\$35,484
Tax Zone 5 - Village 1 (Twelve Bridges)	\$116,958
Tax Zone 6 - Education Foundation	\$48,543
Tax Zone 7 - Village 11 (Lincoln Crossing)	\$17,991
Tax Zone 8 - Village 10 (Twelve Bridges)	\$150,803
Tax Zone 9 - Cresleigh Grove	\$25,126
Tax Zone 10 - Village 25 (Twelve Bridges)	\$37,633
Tax Zone 11 - Meadowlands	\$170,346
Tax Zone 12 - Turkey Creek Estates	\$48,251
Tax Zone 13 - Esplanade (Turkey Creek)	\$295,223
Tax Zone 14 - Fullerton Ranch	\$57,230
Tax Zone 15 - Lincoln Meadows	\$80,516
Tax Zone 16 - 871 Sterling Pkwy, 1401 Aviation Blvd, East 10th St, 583 F St	\$1,246
Tax Zone 17 - Village 4A and 4B (Twelve Bridges)	\$24,733
Tax Zone 18 - Village 3A and 3B (Twelve Bridges), Magnolia Village, Hidden Hills	\$3,956
Tax Zone 19 - Village 27A and 27B (Twelve Bridges)	<u>\$78,100</u>
Subtotal:	\$1,835,494
Total Revenues:	\$4,268,285
<u>Operations & Maintenance Expenditures</u>	
Neighborhood Parks	\$260,971
Neighborhood Landscaping	\$328,300
Localized Streets	\$44,300
Neighborhood Streetlighting	\$150,375
Fencing and Soundwalls	\$63,000
Stormwater	<u>\$388,660</u>
Subtotal:	\$1,235,606
<u>Capital Improvement Expenditures</u>	
N/A	\$0
Subtotal:	\$0
<u>Incidental Costs</u>	
Annual Reporting and Special Tax Consultant	\$24,201
County Collection Fees (Placer County is 1% of amount placed on tax roll)	\$26,681
City Administration (Estimated at 20% of Annual Localized Maintenance)	<u>\$247,121</u>
Subtotal:	\$298,003
Total Expenditures:	\$1,533,610
COLLECTION FOR LOCALIZED OPERATING AND CAPITAL RESERVES:	
	\$301,884
FY 2023-24 ENDING FUND BALANCE:	
	\$2,734,675

APPENDIX F
FY 2023-24 FINAL SPECIAL TAX ROLL

CITY OF LINCOLN
COMMUNITY FACILITIES DISTRICT No. 2018-1
City Maintenance Services
Fiscal Year 2023-24
Special Tax Roll

Assessor's Parcel No.	Owner Name	FY 2023-24 Amount	Assessor's Parcel No.	Owner Name	FY 2023-24 Amount
008-410-001	CLARK MICHAEL & GILPIN	\$980.08	008-410-047	HAY JESSICA LYNN ET AL	\$980.08
008-410-002	WARREN AARON JAMES &	\$980.08	008-410-048	RIGGENTI PENNY MARIE &	\$980.08
008-410-003	TREPKA SAMUEL G BOJESEN	\$980.08	008-410-049	GIUSTI KIRBY ANGELO &	\$980.08
008-410-004	RUTKOSKY JON A TR	\$980.08	008-410-050	SAE GRACE LE & TYNDALL	\$980.08
008-410-005	SASSATELLI ELISE JANAE ET	\$980.08	008-410-051	MCDANIEL MATTHEW ALLEN	\$980.08
008-410-006	FOSTER RIKKI JR II &	\$980.08	008-410-052	BORBON CHRISTINA	\$980.08
008-410-007	MEDINA JORDAN AARON &	\$980.08	008-410-053	LINTON CHESTER L JR &	\$980.08
008-410-008	GENATO ANN MARIE &	\$980.08	008-420-001	CENDENO ALAN BALBINO ET	\$980.08
008-410-009	SPANGLER GARY JAMES ET	\$980.08	008-420-002		\$980.08
008-410-010	FOSTER JERRY GENE &	\$980.08	008-420-003	NEMAN HEATHER NICOLE &	\$980.08
008-410-011	ALBERS RYAN SCOTT &	\$980.08	008-420-004	MERCURI-RAINS BRANDON &	\$980.08
008-410-012	MATEI RACHEL JOY & MATEI	\$980.08	008-420-005	BAKER MARK ROBERTSHAW	\$980.08
008-410-013	NORCROSS ANNA D &	\$980.08	008-420-006	SINGH MANJINDER	\$980.08
008-410-014	SAMMARTINO FRANK &	\$980.08	008-420-007	APGAR SANDRA DEE ET AL	\$980.08
008-410-015	MAIER JOEL W & MAIER	\$980.08	008-420-008	MEAGHER RUSSELL ALAN &	\$980.08
008-410-016	MAJESTIC JORDAN C &	\$980.08	008-420-009	SUMINTAC ALVIN SAMUEL	\$980.08
008-410-017	DOUGLASS BRYAN D &	\$980.08	008-420-010	BARAJAS MELISSA LETHINA	\$980.08
008-410-018	ALONZO NICHOLAS JOHN &	\$980.08	008-420-011	REESE MISTY	\$980.08
008-410-019	LOPEZ ELIZABETH ANN ET AL	\$980.08	008-420-012	PIOMBO JOHN LOUIS ET AL	\$980.08
008-410-020	GRIFFIN KATHERINE E &	\$980.08	008-420-013	MERITAGE HOMES OF	\$980.08
008-410-021	THARAMANGALAM SAIPRIYA	\$980.08	008-420-014	ARMSTRONG TERESA LYNN	\$980.08
008-410-022	ORALLO KANDINA MARIE ET	\$980.08	008-420-015	CHALMERS MATTHEW	\$980.08
008-410-023	OROYHALE JEVHIS	\$980.08	008-420-016	MERITAGE HOMES OF	\$980.08
008-410-024	KELLER JENNIFER L	\$980.08	008-420-017	GHAZARIAN SASHA	\$980.08
008-410-025	MOORE BRIAN PATRICK TR &	\$980.08	008-420-018	SINGH GURVINDER	\$980.08
008-410-026	CARRILLO LUIS M VALENCIA	\$980.08	008-420-019	MERITAGE HOMES OF	\$980.08
008-410-027	LEWIS KAREN	\$980.08	008-420-020	MERITAGE HOMES OF	\$980.08
008-410-028	ROBERTS BARRY &	\$980.08	008-420-021	MERITAGE HOMES OF	\$980.08
008-410-029	EVERTON DANIEL F JR &	\$980.08	008-420-022	MERITAGE HOMES OF	\$980.08
008-410-030	DAVIS NATHANIEL WILSON	\$980.08	008-420-023	MERITAGE HOMES OF	\$980.08
008-410-031	STEWART MACK M III &	\$980.08	008-420-024	ZAVALA TRINADAD MARIA ET	\$980.08
008-410-032	CAIN GERRELL & CAIN KASEY	\$980.08	008-420-025	MERITAGE HOMES OF	\$980.08
008-410-033	PRASAD RAJESH & PRASAD	\$980.08	008-420-026	MERITAGE HOMES OF	\$980.08
008-410-034	LOPEZ CINDY LEE	\$980.08	008-420-027	CASA ROSA CARMELA DELLA	\$980.08
008-410-035	JIT PRAM & JIT ANIL KUMARI	\$980.08	008-420-028	JURAS MICHELANGELO	\$980.08
008-410-036	SOLIS JESSICA LYNN ET AL	\$980.08	008-420-029	MERITAGE HOMES OF	\$980.08
008-410-037	DAVIS STEVEN DOUGLAS &	\$980.08	008-420-030	CASTRO LOUIS ERNEST &	\$980.08
008-410-038	MERCURI DOLORES MARIE	\$980.08	008-420-031	MERITAGE HOMES OF	\$980.08
008-410-039	CABALLES FELIX JOSHUE &	\$980.08	008-420-032	MERITAGE HOMES OF	\$980.08
008-410-040	EAKER AUSTIN JARED &	\$980.08	008-420-033	QUINTERO OSCAR ET AL	\$980.08
008-410-041	CUEVAS SALVADOR L &	\$980.08	008-420-034	GRIMES RYANN ALLEN &	\$980.08
008-410-042	HAMILTON IAN SCOTT	\$980.08	008-420-035	ELKINGTON KEVIN BROOKS &	\$980.08
008-410-043	VAN ZANDT ANTHONY	\$980.08	008-420-036	BHULLAR NAVDEEP KAUR &	\$980.08
008-410-044	GONZALEZ EDEE &	\$980.08	008-420-037	SINGH HARMEET & KAUR	\$980.08
008-410-045	RHYNE MATTHEW JAMES	\$980.08	008-420-038	WILLIAMS MICHAEL JAMES	\$980.08
008-410-046	SOVENSKI STEVEN MICHAEL	\$980.08	008-420-039	SCANLON JEFFREY DAVID	\$980.08

CITY OF LINCOLN
COMMUNITY FACILITIES DISTRICT No. 2018-1
City Maintenance Services
Fiscal Year 2023-24
Special Tax Roll

Assessor's Parcel No.	Owner Name	FY 2023-24 Amount	Assessor's Parcel No.	Owner Name	FY 2023-24 Amount
008-430-001	THOMAS RONALD S JR &	\$980.08	008-440-032	MERITAGE HOMES OF	\$980.08
008-430-002	ROBERTS MICHAEL SR &	\$980.08	008-440-033	MERITAGE HOMES OF	\$980.08
008-430-003	ROSE JAMES B & ROSE	\$980.08	008-440-034	MERITAGE HOMES OF	\$980.08
008-430-004	PEACH NATHANIEL ALAN &	\$980.08	008-440-035	HOLDER CURTIS JON ET AL	\$980.08
008-430-005	CAMPANALE CASONDRA KAY	\$980.08	008-440-036	MERITAGE HOMES OF	\$980.08
008-430-006	THOMPSON JOHN CHARLES	\$980.08	008-440-037	BEELER JOSHUA DANIEL ET	\$980.08
008-430-007	QUINN DANIEL RAY & QUINN	\$980.08	008-440-038	STEPHENSON LISA M	\$980.08
008-430-008	TACANDONG DAISYREE &	\$980.08	008-440-039	NUQUE TYRONNE	\$980.08
008-430-009	STIMSON JENNY ELIZABETH	\$980.08	008-440-040	MARTIN GREGORY & MARTIN	\$980.08
008-430-010	CARAOTTA SAMUEL JOSEPH	\$980.08	008-440-041	FREER DANIEL & FREER	\$980.08
008-430-011	MATTI TALAL ET AL	\$980.08	008-440-042	BOUEY JACLYN BLUM &	\$980.08
008-430-012	PETERSEN DAVID P	\$980.08	008-440-043	RAMIREZ DOMINIC	\$980.08
008-430-013	BILLINGSLY RANDY K &	\$980.08	008-440-044	DAVIS DEXTER RICHARD	\$980.08
008-430-014	MARQUEZ AMANDA R &	\$980.08	008-440-045	KRIEGER JOSHUA	\$980.08
008-430-015	STEPHEN SILLER TUNNEL TO	\$980.08	008-440-046	KERRICK MEGHAN ANN &	\$980.08
008-440-001	MARCIAL MARIA CRESILDA M	\$980.08	008-440-047	WONG KENNETH GREGORY	\$980.08
008-440-002	SCHOTT ERIN MCKENNA &	\$980.08	008-440-048	AHMED USMAN ET AL	\$980.08
008-440-003	RAYMUNDO MAY FRANCIS	\$980.08	008-440-049	MERITAGE HOMES OF	\$980.08
008-440-004	PFEFFER NANCY CHRISTINE	\$980.08	008-440-050	MERITAGE HOMES OF	\$980.08
008-440-005	KIM JACQUELYN MARIE & KIM	\$980.08	008-440-051	MERITAGE HOMES OF	\$980.08
008-440-006	GIORDANO-BRENGHAUSE	\$980.08	008-440-052	MERITAGE HOMES OF	\$980.08
008-440-007	MCTIER MURJANI A C T ET AL	\$980.08	008-440-053	MERITAGE HOMES OF	\$980.08
008-440-008	CASIRIN ALEXANDR &	\$980.08	008-440-054	MERITAGE HOMES OF	\$980.08
008-440-009	PHAN PHI NGOC DINH &	\$980.08	008-440-055	MERITAGE HOMES OF	\$980.08
008-440-010	GUILLARDO NOAH JASON &	\$980.08	008-440-056	MERITAGE HOMES OF	\$980.08
008-440-011	MACARANAS BRIAN &	\$980.08	008-440-057	MERITAGE HOMES OF	\$980.08
008-440-012	RUSHING JOSHUA ALLEN &	\$980.08	008-440-058	MERITAGE HOMES OF	\$980.08
008-440-013	PABALINAS ROMMEL	\$980.08	008-440-059	MERITAGE HOMES OF	\$980.08
008-440-014	RAMIREZ SHELRIE LYN &	\$980.08	008-440-060	MERITAGE HOMES OF	\$980.08
008-440-015	BOSCH KATHERINE	\$980.08	008-440-061	MERITAGE HOMES OF	\$980.08
008-440-016	KHANGURA ARRONDEEP &	\$980.08	008-440-062	MERITAGE HOMES OF	\$980.08
008-440-017	DOMINGUEZ ROBERT DANIEL	\$980.08	008-440-063	MERITAGE HOMES OF	\$980.08
008-440-018	ZIVKOVIC DARKO & ZIVKOVIC	\$980.08	008-440-064	MERITAGE HOMES OF	\$980.08
008-440-019	WILLIAMS LESLIE	\$980.08	008-440-065	MERITAGE HOMES OF	\$528.78
008-440-020	MARTINO MICHAEL A &	\$980.08	008-440-066	MERITAGE HOMES OF	\$528.78
008-440-021	GROSECLOSE BYRON SCOTT	\$980.08	008-440-067	MERITAGE HOMES OF	\$980.08
008-440-022	MIGENS CARMEN A TR	\$980.08	008-440-068	MERITAGE HOMES OF	\$980.08
008-440-023	CLAYCAMP MEGAN KRISTINE	\$980.08	008-440-069	MERITAGE HOMES OF	\$980.08
008-440-024	KHASSENOV KHAMIT	\$980.08	008-440-070	MERITAGE HOMES OF	\$980.08
008-440-025	MERITAGE HOMES OF	\$980.08	008-440-071	MERITAGE HOMES OF	\$980.08
008-440-026	FUNIESTAS ASHLEY JILLENE	\$980.08	008-440-072	MERITAGE HOMES OF	\$980.08
008-440-027	MERITAGE HOMES OF	\$479.82	008-440-073	MERITAGE HOMES OF	\$980.08
008-440-028	MERITAGE HOMES OF	\$450.44	008-440-074	MERITAGE HOMES OF	\$980.08
008-440-029	MERITAGE HOMES OF	\$494.52	008-440-075	MERITAGE HOMES OF	\$980.08
008-440-030	MERITAGE HOMES OF	\$597.34	008-440-076	MERITAGE HOMES OF	\$980.08
008-440-031	MERITAGE HOMES OF	\$411.28	008-440-077	MERITAGE HOMES OF	\$523.88

CITY OF LINCOLN
COMMUNITY FACILITIES DISTRICT No. 2018-1
City Maintenance Services
Fiscal Year 2023-24
Special Tax Roll

Assessor's Parcel No.	Owner Name	FY 2023-24 Amount	Assessor's Parcel No.	Owner Name	FY 2023-24 Amount
008-440-078	MERITAGE HOMES OF	\$980.08	008-450-041	CYRENE AT MEADOWLANDS	\$809.64
008-440-079	MERITAGE HOMES OF	\$980.08	008-450-042	CYRENE AT MEADOWLANDS	\$809.64
008-440-080	MERITAGE HOMES OF	\$411.28	008-450-043	CYRENE AT MEADOWLANDS	\$809.64
008-440-081	MERITAGE HOMES OF	\$416.18	008-450-044	CYRENE AT MEADOWLANDS	\$809.64
008-440-082	MERITAGE HOMES OF	\$416.18	008-450-045	CYRENE AT MEADOWLANDS	\$809.64
008-440-083	MERITAGE HOMES OF	\$592.44	008-450-046	CYRENE AT MEADOWLANDS	\$809.64
008-450-001	CYRENE AT MEADOWLANDS	\$809.64	008-450-047	CYRENE AT MEADOWLANDS	\$809.64
008-450-002	CYRENE AT MEADOWLANDS	\$809.64	008-450-048	CYRENE AT MEADOWLANDS	\$809.64
008-450-003	CYRENE AT MEADOWLANDS	\$809.64	008-450-049	CYRENE AT MEADOWLANDS	\$809.64
008-450-004	CYRENE AT MEADOWLANDS	\$809.64	008-450-050	CYRENE AT MEADOWLANDS	\$809.64
008-450-005	CYRENE AT MEADOWLANDS	\$809.64	008-450-051	CYRENE AT MEADOWLANDS	\$809.64
008-450-006	CYRENE AT MEADOWLANDS	\$809.64	008-450-052	CYRENE AT MEADOWLANDS	\$809.64
008-450-007	CYRENE AT MEADOWLANDS	\$809.64	008-450-053	CYRENE AT MEADOWLANDS	\$809.64
008-450-008	CYRENE AT MEADOWLANDS	\$809.64	008-450-054	CYRENE AT MEADOWLANDS	\$809.64
008-450-009	CYRENE AT MEADOWLANDS	\$809.64	008-450-055	CYRENE AT MEADOWLANDS	\$809.64
008-450-010	CYRENE AT MEADOWLANDS	\$809.64	008-450-056	CYRENE AT MEADOWLANDS	\$809.64
008-450-011	CYRENE AT MEADOWLANDS	\$809.64	008-450-057	CYRENE AT MEADOWLANDS	\$809.64
008-450-012	CYRENE AT MEADOWLANDS	\$809.64	008-450-058	CYRENE AT MEADOWLANDS	\$809.64
008-450-013	CYRENE AT MEADOWLANDS	\$809.64	008-450-059	CYRENE AT MEADOWLANDS	\$809.64
008-450-014	CYRENE AT MEADOWLANDS	\$809.64	008-450-060	CYRENE AT MEADOWLANDS	\$809.64
008-450-015	CYRENE AT MEADOWLANDS	\$809.64	008-450-061	CYRENE AT MEADOWLANDS	\$809.64
008-450-016	CYRENE AT MEADOWLANDS	\$809.64	008-450-062	CYRENE AT MEADOWLANDS	\$809.64
008-450-017	CYRENE AT MEADOWLANDS	\$809.64	008-450-063	CYRENE AT MEADOWLANDS	\$809.64
008-450-018	CYRENE AT MEADOWLANDS	\$809.64	008-450-064	CYRENE AT MEADOWLANDS	\$809.64
008-450-019	CYRENE AT MEADOWLANDS	\$809.64	008-450-065	CYRENE AT MEADOWLANDS	\$809.64
008-450-020	CYRENE AT MEADOWLANDS	\$809.64	008-450-066	CYRENE AT MEADOWLANDS	\$809.64
008-450-021	CYRENE AT MEADOWLANDS	\$809.64	008-450-067	CYRENE AT MEADOWLANDS	\$809.64
008-450-022	CYRENE AT MEADOWLANDS	\$809.64	008-450-068	CYRENE AT MEADOWLANDS	\$809.64
008-450-023	CYRENE AT MEADOWLANDS	\$809.64	008-450-069	CYRENE AT MEADOWLANDS	\$809.64
008-450-024	CYRENE AT MEADOWLANDS	\$809.64	008-450-070	CYRENE AT MEADOWLANDS	\$809.64
008-450-025	CYRENE AT MEADOWLANDS	\$809.64	008-450-071	CYRENE AT MEADOWLANDS	\$809.64
008-450-026	CYRENE AT MEADOWLANDS	\$809.64	008-450-072	CYRENE AT MEADOWLANDS	\$809.64
008-450-027	CYRENE AT MEADOWLANDS	\$809.64	008-450-073	CYRENE AT MEADOWLANDS	\$809.64
008-450-028	CYRENE AT MEADOWLANDS	\$809.64	008-450-074	CYRENE AT MEADOWLANDS	\$809.64
008-450-029	CYRENE AT MEADOWLANDS	\$809.64	008-450-075	CYRENE AT MEADOWLANDS	\$809.64
008-450-030	CYRENE AT MEADOWLANDS	\$809.64	008-450-076	CYRENE AT MEADOWLANDS	\$809.64
008-450-031	CYRENE AT MEADOWLANDS	\$809.64	008-450-077	CYRENE AT MEADOWLANDS	\$809.64
008-450-032	CYRENE AT MEADOWLANDS	\$809.64	008-450-078	CYRENE AT MEADOWLANDS	\$809.64
008-450-033	CYRENE AT MEADOWLANDS	\$809.64	008-450-079	CYRENE AT MEADOWLANDS	\$809.64
008-450-034	CYRENE AT MEADOWLANDS	\$809.64	008-450-080	CYRENE AT MEADOWLANDS	\$809.64
008-450-035	CYRENE AT MEADOWLANDS	\$809.64	008-450-081	CYRENE AT MEADOWLANDS	\$809.64
008-450-036	CYRENE AT MEADOWLANDS	\$809.64	009-360-001	SANTOS GLENN JESSE II ET	\$1,274.60
008-450-037	CYRENE AT MEADOWLANDS	\$809.64	009-360-002	KING ANTONIO SEBASTIAN	\$1,274.60
008-450-038	CYRENE AT MEADOWLANDS	\$809.64	009-360-003	NGUYEN TUYEN THI KIM	\$1,274.60
008-450-039	CYRENE AT MEADOWLANDS	\$809.64	009-360-004	CLEVELAND ROBERT ALLEN	\$1,274.60
008-450-040	CYRENE AT MEADOWLANDS	\$809.64	009-360-005	AGAN ALLISON TAYLOR &	\$1,274.60

CITY OF LINCOLN
COMMUNITY FACILITIES DISTRICT No. 2018-1
City Maintenance Services
Fiscal Year 2023-24
Special Tax Roll

Assessor's Parcel No.	Owner Name	FY 2023-24 Amount	Assessor's Parcel No.	Owner Name	FY 2023-24 Amount
009-360-006	SCHUCKMAN AMANDA E &	\$1,274.60	009-370-005	DE YOUNG GEOFFREY	\$1,274.60
009-360-007	BIVINS PATRICK & SPALDING	\$1,274.60	009-370-006	WELLS COREY ROBERT &	\$1,274.60
009-360-008	LIANG JUYING	\$1,274.60	009-370-007	TORRES JESSIE MARY ET AL	\$1,274.60
009-360-009	HEINTZ STEVEN JAMES &	\$1,274.60	009-370-008	AULAKH ANOOP	\$1,274.60
009-360-010	BAO SAN	\$1,274.60	009-370-009	RICHMOND AMERICAN	\$1,274.60
009-360-011	SALUD VAN ALEXANDER	\$1,274.60	009-370-010	RICHMOND AMERICAN	\$533.56
009-360-012	AHLUWALIA SANDEEP &	\$1,274.60	009-370-011	RICHMOND AMERICAN	\$533.56
009-360-013	LOPEZ-BELTRAN JORGE	\$1,274.60	009-370-012	RICHMOND AMERICAN	\$1,274.60
009-360-014	SENGSOURITH JACK	\$1,274.60	009-370-013	RICHMOND AMERICAN	\$1,274.60
009-360-015	AGUILAR MARIA CARMEN &	\$1,274.60	009-370-014	RICHMOND AMERICAN	\$1,274.60
009-360-016	CRAYNE KENNETH RICHARD	\$1,274.60	009-370-015	RICHMOND AMERICAN	\$688.62
009-360-017	CHAHAL HENNA KAUR &	\$1,274.60	009-370-016	RICHMOND AMERICAN	\$1,274.60
009-360-018	CORPUS BOA NHIA	\$1,274.60	009-370-017	RICHMOND AMERICAN	\$1,274.60
009-360-019	NEELY JEREMY JAMES	\$1,274.60	009-370-018	RICHMOND AMERICAN	\$1,274.60
009-360-020	SHADWICK JAMES &	\$1,274.60	009-370-019	RICHMOND AMERICAN	\$1,274.60
009-360-021	WILLIAMS DAMIEN JAMAL SR	\$1,274.60	009-370-020	RICHMOND AMERICAN	\$1,274.60
009-360-022	PILUYEV TOMMY DENNIS ET	\$1,274.60	009-370-021	RICHMOND AMERICAN	\$1,274.60
009-360-023	WHEAT HIAWATHA L TR	\$1,274.60	009-370-022	RICHMOND AMERICAN	\$1,274.60
009-360-024	WELLS JESSE R & WELLS	\$1,274.60	009-370-023	RICHMOND AMERICAN	\$1,274.60
009-360-025	PRESTRIDGE DANNY &	\$1,274.60	009-370-024	RICHMOND AMERICAN	\$1,274.60
009-360-026	ROBERTO MAUREEN	\$1,274.60	009-370-025	RICHMOND AMERICAN	\$1,274.60
009-360-027	CONOVER KIERRA LEE &	\$1,274.60	009-370-026	RICHMOND AMERICAN	\$1,274.60
009-360-028	GOSTEVA JANNA & GOSTEV	\$1,274.60	009-370-027	RICHMOND AMERICAN	\$1,274.60
009-360-029	ZAPPALA JOSEPH NAZARETH	\$1,274.60	009-370-028	RICHMOND AMERICAN	\$1,274.60
009-360-030	VALERIANO MANUEL	\$1,274.60	009-370-029	RICHMOND AMERICAN	\$1,274.60
009-360-031	LACANLALE PHILLIP GERARD	\$1,274.60	009-370-030	RICHMOND AMERICAN	\$1,274.60
009-360-032	ALLRED KEITH RUSSELL &	\$1,274.60	009-370-031	RICHMOND AMERICAN	\$1,274.60
009-360-033	ROBERTS ERIC P & ROBERTS	\$1,274.60	009-370-032	RICHMOND AMERICAN	\$1,274.60
009-360-034	SULLIVAN DUSTIN R &	\$1,274.60	009-370-033	RICHMOND AMERICAN	\$1,274.60
009-360-035	LANGLOIS RICARDO & ABUD	\$1,274.60	009-370-034	RICHMOND AMERICAN	\$601.98
009-360-036	TAM MATTHEW & JENELLE	\$1,274.60	009-370-035	WILSON MICHAEL THOMAS	\$1,274.60
009-360-037	CANNON ANDRE N &	\$1,274.60	009-370-036	RICHMOND AMERICAN	\$1,274.60
009-360-038	ENGLISH DUSTIN COLBY &	\$1,274.60	009-370-037	DIETMEYER MICHAEL &	\$1,274.60
009-360-039	MORALES ROSEMARIE TR	\$1,274.60	009-370-038	RICHMOND AMERICAN	\$1,274.60
009-360-040	VELAZQUEZ MILTON	\$1,274.60	009-370-039	STASENKO IRINA	\$1,274.60
009-360-041	BEATTY WESLEY JOSEPH &	\$1,274.60	009-370-040	ODEYEMI AYOO LUWA ABIBAT	\$1,274.60
009-360-042	FRANKLIN CHARVIS D &	\$1,274.60	009-370-041	MORLAN JEFFREY SCOTT	\$1,274.60
009-360-043	SARWARY ASADULLAH &	\$1,274.60	009-370-042	RICHMOND AMERICAN	\$1,274.60
009-360-044	ZAPANTA ZACHARY	\$1,274.60	009-370-043	SCHIRMBECK SARAH SHERIF	\$1,274.60
009-360-045	CUEVAS RELI GENE ET AL	\$1,274.60	009-370-044	COWLING QUANATA M &	\$1,274.60
009-360-046	GATSON CHARLES EDWARD	\$1,274.60	009-370-045	BAGLEY SHANE LEMONT &	\$1,274.60
009-360-047	SAYASANE JAMES &	\$1,274.60	009-370-046	GONZALES MICHAEL	\$1,274.60
009-370-001	BINION STEVEN DARNELL	\$1,274.60	009-370-047	ERAKAT SALEEM JAMAL &	\$1,274.60
009-370-002	DIMACALI CRISELDA	\$1,274.60	009-370-048	RICHMOND AMERICAN	\$1,274.60
009-370-003	GORGEN CHARLES EDWARD	\$1,274.60	009-370-049	TIONGSON RADLEY	\$1,274.60
009-370-004	MOFFITT MATTHEW	\$1,274.60	009-370-050	SCHREIBER JENNIFER L TR	\$1,274.60

CITY OF LINCOLN
COMMUNITY FACILITIES DISTRICT No. 2018-1
City Maintenance Services
Fiscal Year 2023-24
Special Tax Roll

Assessor's Parcel No.	Owner Name	FY 2023-24 Amount	Assessor's Parcel No.	Owner Name	FY 2023-24 Amount
009-370-051	THOMPSON ASHLEY ANN &	\$1,274.60	009-390-022	VIOLA JOHN & VIOLA	\$1,274.60
009-370-052	KRAUSE ROBERT WILLIAM	\$1,274.60	009-390-023	OLSEN KATHLEEN	\$1,274.60
009-370-053	BUDMARK ADRIANA ROSE	\$1,274.60	009-390-024	SAHAK MATEEULLAH &	\$1,274.60
009-370-054	ALSHEHABI AWS A & NUAIMI	\$1,274.60	009-390-025	WERNER DUSTIN & MAPLES	\$1,274.60
009-370-055	RICHMOND AMERICAN	\$1,274.60	009-390-026	BAIR JOHN & BAIR ROBYN	\$1,274.60
009-370-056	THOMAS SCOTT EDWARD ET	\$1,274.60	009-390-027	MENDEZ CINDY M SOTO ET	\$1,274.60
009-370-057	DHIMAN SATINDER JEET	\$1,274.60	009-390-028	TROY KEITH & TROY LINDA	\$1,274.60
009-370-058	DAVIS COREY MAURICE &	\$1,274.60	009-390-029	QUILATON JENNY RUTH ET	\$1,274.60
009-370-059	PANTOJA CHRISTOPHER	\$1,274.60	009-390-030	JENSEN CHRISTOPHER &	\$1,274.60
009-370-060	RICHMOND AMERICAN	\$1,274.60	009-390-031	ANDERSON CHRISTOPHER &	\$1,274.60
009-370-061	NARAIN CHERYL SHYLA	\$1,274.60	009-390-032	CATER BRIAN CURTIS &	\$1,274.60
009-370-062	FIEDOR CLIVE & FIEDOR	\$1,274.60	009-390-033	ZAZHITSKIY ALEX &	\$1,274.60
009-380-001	RICHMOND AMERICAN	\$1,274.60	009-390-034	INGRAM NICHOLAS SCOTT	\$1,274.60
009-380-002	RICHMOND AMERICAN	\$1,274.60	009-390-035	WASILCHUK FREDRICK JR &	\$1,274.60
009-380-003	RICHMOND AMERICAN	\$1,274.60	009-390-036	KENNEDY WAYNE &	\$1,274.60
009-380-004	RICHMOND AMERICAN	\$1,274.60	009-390-037	KHAN IMRAN & TASIR	\$1,274.60
009-380-005	RICHMOND AMERICAN	\$1,274.60	009-390-038	REYES CRISTIAN ROMERO	\$1,274.60
009-380-006	RICHMOND AMERICAN	\$1,274.60	009-390-039	KUMAR MANOJ & NAIK RENU	\$1,274.60
009-380-007	RICHMOND AMERICAN	\$766.14	009-390-040	ANGEL JAVIER ET AL	\$1,274.60
009-380-008	RICHMOND AMERICAN	\$861.92	009-390-041	KEELER ZACHARY & KEELER	\$1,274.60
009-380-009	RICHMOND AMERICAN	\$1,274.60	009-390-042	KAMMERER ZACHARY	\$1,274.60
009-380-010	RICHMOND AMERICAN	\$1,274.60	009-390-043	TYRA ALEC & TYRA	\$1,274.60
009-380-011	RICHMOND AMERICAN	\$1,274.60	009-390-044	VERGARA KARINA &	\$1,274.60
009-380-012	RICHMOND AMERICAN	\$1,274.60	009-390-045	SHAH BHUSHIR ET AL	\$1,274.60
009-380-013	RICHMOND AMERICAN	\$1,274.60	009-390-046	LONG LISA RENAE	\$1,274.60
009-390-001	GUILLORY EILEEN FRANCIS	\$1,274.60	009-390-047	REDDING MONIQUE MARIE &	\$1,274.60
009-390-002	NEVES MATTHEW & NEVES	\$1,274.60	009-390-048	SANCHEZ ALEXA NICOLE ET	\$1,274.60
009-390-003	NORTON THEODIS J	\$1,274.60	009-390-049	THAI BINH TUYET & TRUONG	\$1,274.60
009-390-004	JENKINS GRETCHEN	\$1,274.60	009-390-050	DEWYEA-BROWN GENEVIEVE	\$1,274.60
009-390-005	MALLORY AUSTIN &	\$1,274.60	009-390-051	D R HORTON CA2 INC	\$1,274.60
009-390-006	CASTILLO KAITLYN BROOK	\$1,274.60	009-390-052	ARREOLA HERIBERTO JR ET	\$1,274.60
009-390-007	GUEVARA JESTINE	\$1,274.60	009-390-053	VANDERPOOL MATTHEW	\$1,274.60
009-390-008	BROUSSEAU ROGER DAVID	\$1,274.60	009-390-054	SHEFFEY MIESHA	\$1,274.60
009-390-009	COSENS JENNA CHRISTINE	\$1,274.60	009-390-055	D R HORTON CA2 INC	\$1,274.60
009-390-010	NWAICHE CHINEDU JASON &	\$1,274.60	009-390-056	D R HORTON CA2 INC	\$1,274.60
009-390-011	SIBIA KARANVIR SINGH TR	\$1,274.60	009-390-057	D R HORTON CA2 INC	\$1,274.60
009-390-012	REYNHOLDS ZACHARY &	\$1,274.60	009-390-058	BURKE BRIANA & BURKE	\$1,274.60
009-390-013	COHEN MOSES ABRAHAM ET	\$1,274.60	009-390-059	D R HORTON CA2 INC	\$1,274.60
009-390-014	NEELAKANTAM AVINASH	\$1,274.60	009-390-060	WASURICK RYAN FRANCIS &	\$1,274.60
009-390-015	NEELI KESAVA KUMAR	\$1,274.60	009-390-061	RAD SEYED OMID MOUSAVI &	\$1,274.60
009-390-016	GOLDSMITH JENNIFER &	\$1,274.60	009-390-062	NGUYEN TUYEN & THAI TOAN	\$1,274.60
009-390-017	SAMIYLENKO SNIZHANA	\$1,274.60	009-390-063	HIGUERA TREVOR RYAN ET	\$1,274.60
009-390-018	MCCRARY ADRIANA M &	\$1,274.60	009-390-064	WINCHESTER CHRISTINA	\$1,274.60
009-390-019	CABANAS BENJAMIN JAMES	\$1,274.60	009-390-065	LI CHANGJIANG & WANG	\$1,274.60
009-390-020	RODRIGUEZ BOBBY AMIN	\$1,274.60	009-390-066	BUTALIA HARMIT K &	\$1,274.60
009-390-021	KALSI HARVINDER & KAUR	\$1,274.60	009-390-067	BERNARD KERRY	\$1,274.60

CITY OF LINCOLN
COMMUNITY FACILITIES DISTRICT No. 2018-1
City Maintenance Services
Fiscal Year 2023-24
Special Tax Roll

Assessor's Parcel No.	Owner Name	FY 2023-24 Amount	Assessor's Parcel No.	Owner Name	FY 2023-24 Amount
009-390-068	KENNEDY ADAM JOHN &	\$1,274.60	009-400-016	POULSON ROSE & POULSON	\$1,274.60
009-390-069	ZADRAN SHAN	\$1,274.60	009-400-017	WOODY AMBER ET AL	\$1,274.60
009-390-070	BUEHLER SARA ROSE &	\$1,274.60	009-400-018	HERNANDEZ SANDRA	\$1,274.60
009-390-071	ENOKI MOREY BAMBA	\$1,274.60	009-400-019	KIRKWOOD CHASE	\$1,274.60
009-390-072	CRAWFORD STEPHEN ET AL	\$1,274.60	009-400-020	DHUA ARNAB S &	\$1,274.60
009-390-073	TAVENNER ZACHARY &	\$1,274.60	009-400-021	JONES JEFFREY & PONTS	\$1,274.60
009-390-074	LICEA EMILIO	\$1,274.60	009-400-022	WHITE DINA & WHITE JAMES	\$1,274.60
009-390-075	HALL COREY & HALL MONICA	\$1,274.60	009-400-023	TURKOV GEORGE & TURKOV	\$1,274.60
009-390-076	LOPEZ JOSE LUIS IBARRA	\$1,274.60	009-400-024	EMERY TYLER ET AL	\$1,274.60
009-390-077	ANDERSON JOSHUA & BEEBE	\$1,274.60	009-400-025	MORENO ELIZABETH &	\$1,274.60
009-390-078	CASTRO ANTHONY JORDAN	\$1,274.60	009-400-026	BALESTERI DYLAN ANTHONY	\$1,274.60
009-390-079	SIGRIST KEVIN & SIGRIST	\$1,274.60	009-400-027	CONSTANTINO SANA SIN ET	\$1,274.60
009-390-080	BARTON STUART & BARTON	\$1,274.60	009-400-028	IGNATYUK EDUARD	\$1,274.60
009-390-081	MARTYN P ANSELL	\$1,274.60	009-400-029	DAVIS BRANDON & DAVIS	\$1,274.60
009-390-082	AYOUBI WAIS	\$1,274.60	009-400-030	GARCIA JESUS	\$1,274.60
009-390-083	GALINDO VALENTINA	\$1,274.60	009-400-031	MOLINA MOISES A & MOLINA	\$1,274.60
009-390-084	DE LEON ELIEZER NAVARRO	\$1,274.60	009-400-032	NADERI MOHAMMAD	\$1,274.60
009-390-085	CAMERON NICHOLAS RYAN	\$1,274.60	009-400-033	NABIZADA MOHAMMAD	\$1,274.60
009-390-086	FATHY CHASE GREGORY	\$1,274.60	009-400-034	KEELER TANNER DAVID	\$1,274.60
009-390-087	NGUYEN CHRISTOPHER	\$1,274.60	009-400-035	ALOJADO AMANDA RAE	\$1,274.60
009-390-088	POWELL TEDDY LEE &	\$1,274.60	009-400-036	KHAN NYALA MUKHTAR	\$1,274.60
009-390-089	ALDAL TYLER & CLIFTON	\$1,274.60	009-400-037	ONUT GEORGE & GARCIA	\$1,274.60
009-390-090	YOUNG KRISTIE & YOUNG	\$1,274.60	009-400-038	CARP DAN & CARP VERSAVIA	\$1,274.60
009-390-091	ROLLON JAIME MARCO &	\$1,274.60	009-400-039	VALERA RACHAEL LEIGH &	\$1,274.60
009-390-092	STRAGALINOS ADONIA &	\$1,274.60	009-400-040	BON GREGORY S	\$1,274.60
009-390-093	RIEGSECKER GARETT &	\$1,274.60	009-400-041	MEYERS JORDYN TAYLOR &	\$1,274.60
009-390-094	GHUMAN BALDEV S ET AL	\$1,274.60	009-400-042	SHEVTSOV MARIA	\$1,274.60
009-390-095	VONGSCHANPHEN NICOLE	\$1,274.60	009-400-043	CAMARILLO JAIMIE RENEE	\$1,274.60
009-390-096	DITLEVSEN SARI	\$1,274.60	009-400-044	MEYERS CAROLYN RACINE &	\$1,274.60
009-390-097	KUDELIN VLADIMIR &	\$1,274.60	009-400-045	BAILEY TIMOTHY S	\$1,274.60
009-390-098	ORTH KODEY LEWIS & ORTH	\$1,274.60	009-400-046	GALLAGHER ROSS	\$1,274.60
009-400-001	SANDHU HARKESHWAR &	\$1,274.60	009-400-047	ZYDONIS ANGELA	\$1,274.60
009-400-002	CAREY TRENTON A	\$1,274.60	009-400-048	KLOOS RITA J CIARRIOCCO	\$1,274.60
009-400-003	ESTRADA AGATHA &	\$1,274.60	009-400-049	DOWNS STEPHEN & DOWNS	\$1,274.60
009-400-004	FONSECA KIMBERLY &	\$1,274.60	009-400-050	CHILEY NIKOLAY	\$1,274.60
009-400-005	SPARKS STEVEN	\$1,274.60	009-400-051	GEOFFREY TIMOTHY JOHN	\$1,274.60
009-400-006	PHAM JOANNE & VERGARA	\$1,274.60	009-400-052	THOMPSON EMILY &	\$1,274.60
009-400-007	BESSON ALEXANDER &	\$1,274.60	009-400-053	POBLETE MYRNA B TR	\$1,274.60
009-400-008	RAHIMI MOHAMMAD	\$1,274.60	009-400-054	DELGADO VERONICA J &	\$1,274.60
009-400-009	KING JACOB LYNN ET AL	\$1,274.60	009-400-055	O'ROY ANDRE ARTHEL JR &	\$1,274.60
009-400-010	WORKMAN MONICA SOFIA	\$1,274.60	009-400-056	BISCHOFF RYAN A	\$1,274.60
009-400-011	MELIAN RICARDO OMELIO	\$1,274.60	009-400-057	D R HORTON CA2 INC	\$1,274.60
009-400-012	FIEDOR TRISHA MARIE &	\$1,274.60	009-400-058	D R HORTON CA2 INC	\$1,274.60
009-400-013	WILSON TIFFANY NICOLE	\$1,274.60	009-400-059	D R HORTON CA2 INC	\$1,274.60
009-400-014	AYALA ADRIANA & AYALA	\$1,274.60	009-400-060	D R HORTON CA2 INC	\$1,274.60
009-400-015	VANZANT JAMES THOMAS &	\$1,274.60	009-400-061	HUZOVATYY OLEKSANDR	\$1,274.60

CITY OF LINCOLN
COMMUNITY FACILITIES DISTRICT No. 2018-1
City Maintenance Services
Fiscal Year 2023-24
Special Tax Roll

Assessor's Parcel No.	Owner Name	FY 2023-24 Amount	Assessor's Parcel No.	Owner Name	FY 2023-24 Amount
009-400-062	IORDACHI SERGIU &	\$1,274.60	021-730-007	TAYLOR MORRISON OF	\$4,613.46
009-400-063	CUSTODIO HEIDI CATHERINE	\$1,274.60	021-730-008	TAYLOR MORRISON OF	\$1,636.74
009-400-064	RAMIREZ ROSE ANN FERRER	\$1,274.60	021-750-004	SUNSET TARTESSO LLC	\$12,353.30
009-400-065	GRESHAM EMILY &	\$1,274.60	021-750-009	SUNSET TARTESSO LLC	\$158.46
009-400-066	FLOWERS MICHAEL T	\$1,274.60	021-750-010	SUNSET TARTESSO LLC	\$506.96
009-400-067	DRENNAN CHRISTINA &	\$1,274.60	021-750-011	SUNSET TARTESSO LLC	\$1,123.48
009-400-068	COURT KAYLA BRIELLE	\$1,274.60	021-750-012	SUNSET TARTESSO LLC	\$919.68
009-400-069	SMITH COLBY DEVIN	\$1,274.60	021-750-025	SUNSET TARTESSO LLC	\$8,310.26
009-400-070	FLINT JASON FOSTER &	\$1,274.60	021-760-001	WONNENBERG KARIN F TR	\$839.42
009-400-071	PURICELLI LINDA	\$1,274.60	021-760-002	WARK CYNTHIA MARIE &	\$839.42
009-400-072	LEICESTER TERESA M	\$1,274.60	021-760-003	WROTEN JON WILLIAM &	\$839.42
009-400-073	HAYIK PAVLO & NADIYA &	\$1,274.60	021-760-004	CAMERON JOHN E TR &	\$839.42
009-400-074	FLORES BRIANA KELLY &	\$1,274.60	021-760-005	DEMARTINO FRANCIS A &	\$839.42
009-400-075	SWAMY ASES A & SINGH	\$1,274.60	021-760-006	POCH KEITH A & PPOCH	\$839.42
009-400-076	BONSLETT CHARLES &	\$1,274.60	021-760-007	SWEET RICHARD L & SWEET	\$839.42
009-400-077	MCCOLLOUGH RHIANNON	\$1,274.60	021-760-008	PHILLIPS BARBARA L TR	\$839.42
009-400-078	CHEV SOPHANNA & EAR	\$1,274.60	021-760-009	ARTHUR ROBERT LOUIS &	\$839.42
009-400-079	VASQUEZ OSCAR & GARCIA	\$1,274.60	021-760-010	TOM BRIAN & TOM	\$839.42
009-400-080	CUSSON JEFFREY	\$1,274.60	021-760-011	SPRIGGS HOWARD JAMES	\$839.42
009-400-081	DAUZ MANUEL BENZ ET AL	\$1,274.60	021-760-012	FARRAN WILLIAM JOHN ET AL	\$839.42
009-400-082	WHEELER LEE E	\$1,274.60	021-760-013	DONNELLY DAN &	\$839.42
009-400-083	FORD DALTON JACOB &	\$1,274.60	021-760-014	CHRISTIE MARK J & CHRISTIE	\$839.42
009-400-084	MARTINEZ STEPHANIE JULIE	\$1,274.60	021-760-015	MEYER RONALD C TR	\$839.42
009-400-085	WALKER KEITH SCOTT	\$1,274.60	021-760-016	LOCKHART SUZIE A & GARBE	\$839.42
009-400-086	NOUV TOM SEREY & NOUV	\$1,274.60	021-760-017	CANNON RUSSELL D &	\$839.42
009-400-087	MEDINA ALBERT AARON &	\$1,274.60	021-760-018	GLADSTONE DONALD ELLIS	\$839.42
009-400-088	GOSS BRET N & GOSS	\$1,274.60	021-760-019	COOK LYLE ROGER & COOK	\$839.42
009-400-089	MEDINA ANTOINETTE &	\$1,274.60	021-760-020	GEORGAKAS BRADLEY	\$839.42
009-400-090	SHROYER RYAN	\$1,274.60	021-760-021	TAYLOR MORRISON OF	\$839.42
009-400-091	ROMANO ROBERT JOHN &	\$1,274.60	021-760-022	DROTTZ MICHAEL J &	\$839.42
009-400-092	MURPHY KEENAN DUANE	\$1,274.60	021-760-023	BACUS STEVEN L & BACUS	\$839.42
009-400-093	WILCOX CODY JAMES	\$1,274.60	021-760-024	JOHNSON BRIAN D &	\$839.42
009-400-094	PHOMMACHANH ANNE ET AL	\$1,274.60	021-760-025	WELLS MICHAEL ANTHONY	\$839.42
009-400-095	CARRILLO ADRIAN JOSIAH	\$1,274.60	021-760-026	VIEIRA MARIA I TR	\$839.42
009-400-096	FERGUSON ALLEN THOMAS	\$1,274.60	021-760-027	TAYLOR MORRISON OF	\$141.18
009-400-097	SKREMYATNIKOV VIKTOR ET	\$1,274.60	021-760-028	TAYLOR MORRISON OF	\$839.42
021-231-066	KB HOME SACRAMENTO INC	\$11,457.28	021-760-029	TAYLOR MORRISON OF	\$839.42
021-231-067	KB HOME SACRAMENTO INC	\$12,131.24	021-760-030	TAYLOR MORRISON OF	\$839.42
021-272-071	TAYLOR MORRISON OF	\$97,816.60	021-760-031	TAYLOR MORRISON OF	\$839.42
021-274-025	CENTURY COMMUNITIES OF	\$918.10	021-760-032	HILSCHER DARRYL P &	\$839.42
021-274-068	CENTURY COMMUNITIES OF	\$386.52	021-760-033	ELLISON BROOKS & ELLISON	\$839.42
021-274-069	CENTURY COMMUNITIES OF	\$2,136.88	021-760-034	FLASHMAN DEBRA ANN &	\$839.42
021-564-008	PW FUND B LP	\$16,133.64	021-760-035	TAYLOR MORRISON OF	\$839.42
021-730-004	TAYLOR MORRISON OF	\$8,525.48	021-760-036	LASSETTER LISA &	\$839.42
021-730-005	TAYLOR MORRISON OF	\$6,771.82	021-760-037	LASLEY FLOYD JAMES JR &	\$839.42
021-730-006	TAYLOR MORRISON OF	\$8,084.80	021-760-038	ZUCKER RUTH C TR	\$839.42

CITY OF LINCOLN
COMMUNITY FACILITIES DISTRICT No. 2018-1
City Maintenance Services
Fiscal Year 2023-24
Special Tax Roll

Assessor's Parcel No.	Owner Name	FY 2023-24 Amount	Assessor's Parcel No.	Owner Name	FY 2023-24 Amount
021-760-039	TAYLOR MORRISON OF	\$839.42	021-790-025	TAYLOR MORRISON OF	\$839.42
021-760-040	KOENIG ROBERT BRUCE TR	\$839.42	021-790-026	TAYLOR MORRISON OF	\$141.18
021-760-041	VASILE KAREN SUE & VASILE	\$839.42	021-790-027	TAYLOR MORRISON OF	\$839.42
021-770-001	CAZAREZ EFREN J &	\$839.42	021-790-028	TAYLOR MORRISON OF	\$839.42
021-770-002	MORGAN STEVEN KENT &	\$839.42	021-790-029	TAYLOR MORRISON OF	\$839.42
021-770-003	TOFFT STEPHEN L & TOFFT	\$839.42	021-790-030	TAYLOR MORRISON OF	\$839.42
021-770-004	HEDDLESTON CHERYL L &	\$839.42	021-790-031	TAYLOR MORRISON OF	\$839.42
021-770-005	HARDCASTLE ALLAN D &	\$839.42	021-790-032	TAYLOR MORRISON OF	\$839.42
021-770-006	STAFFORD EARLENE V TR	\$839.42	021-790-033	TAYLOR MORRISON OF	\$839.42
021-770-007	INDERBITZEN DAVID ALLAN	\$839.42	021-790-034	TAYLOR MORRISON OF	\$119.60
021-770-008	DUGGINS JOHN T &	\$839.42	021-790-035	TAYLOR MORRISON OF	\$141.18
021-770-009	LEBOVITZ BRADLEY	\$839.42	021-790-036	TAYLOR MORRISON OF	\$119.60
021-770-010	SLOAN DAVID E & SLOAN	\$839.42	021-790-037	TAYLOR MORRISON OF	\$119.60
021-780-001	TAYLOR MORRISON OF	\$141.18	021-790-038	TAYLOR MORRISON OF	\$119.60
021-780-002	TAYLOR MORRISON OF	\$141.18	021-790-039	TAYLOR MORRISON OF	\$141.18
021-780-003	TAYLOR MORRISON OF	\$839.42	021-790-040	TAYLOR MORRISON OF	\$119.60
021-780-004	TAYLOR MORRISON OF	\$141.18	021-790-041	TAYLOR MORRISON OF	\$119.60
021-780-005	TAYLOR MORRISON OF	\$119.60	021-790-042	TAYLOR MORRISON OF	\$97.12
021-780-006	TAYLOR MORRISON OF	\$97.12	021-790-043	TAYLOR MORRISON OF	\$97.12
021-780-007	TAYLOR MORRISON OF	\$97.12	021-790-044	TAYLOR MORRISON OF	\$97.12
021-780-008	TAYLOR MORRISON OF	\$119.60	021-790-045	HOSKING CHERYL C TR	\$839.42
021-780-009	TAYLOR MORRISON OF	\$119.60	021-790-046	SPAULDING JANIE M	\$839.42
021-790-001	KOLL STEVEN A &	\$839.42	021-790-047	STEWART DALE R &	\$839.42
021-790-002	PEREGO FRED JOHN &	\$839.42	021-790-048	PERLICK WALTER W	\$839.42
021-790-003	TAYLOR MORRISON OF	\$839.42	021-790-049	FRANCO MANUEL RAYMOND	\$839.42
021-790-004	TAYLOR MORRISON OF	\$839.42	021-790-050	SCALIA CINDY S TR	\$839.42
021-790-005	TAYLOR MORRISON OF	\$141.18	021-790-051	WEINTRAUB JON STEPHEN	\$839.42
021-790-006	TAYLOR MORRISON OF	\$141.18	021-790-052	DOYLE JEFFERY T &	\$839.42
021-790-007	TAYLOR MORRISON OF	\$141.18	021-790-053	BEARD DENNIS N & BEARD	\$839.42
021-790-008	TAYLOR MORRISON OF	\$141.18	021-790-054	TAYLOR MORRISON OF	\$119.60
021-790-009	TAYLOR MORRISON OF	\$839.42	021-790-055	TAYLOR MORRISON OF	\$119.60
021-790-010	TAYLOR MORRISON OF	\$839.42	021-790-056	TAYLOR MORRISON OF	\$97.12
021-790-011	TAYLOR MORRISON OF	\$839.42	021-790-057	ACKERSON JENNIFER A &	\$839.42
021-790-012	TAYLOR MORRISON OF	\$141.18	021-790-058	HASSID ERIC & HASSID	\$839.42
021-790-013	TAYLOR MORRISON OF	\$839.42	021-790-059	TRAPANI TERESA	\$839.42
021-790-014	TAYLOR MORRISON OF	\$839.42	021-790-060	LENGYEL STEPHEN A &	\$839.42
021-790-015	TAYLOR MORRISON OF	\$141.18	021-790-061	BORELLO LAWRENCE A &	\$839.42
021-790-016	MCCORKLE CHERYL L TR	\$839.42	021-790-062	HENSLEY THOMAS ALLEN &	\$839.42
021-790-017	ADAMS JAMES R & ADAMS	\$839.42	021-790-063	DIAMOND LAURENCE &	\$839.42
021-790-018	TAYLOR MORRISON OF	\$839.42	021-790-064	GUION ILENE G & GUION	\$839.42
021-790-019	BLYTHE GARY H TR &	\$839.42	021-790-065	LEONARD JANIS M	\$839.42
021-790-020	WIRTH CHARLES V & WIRTH	\$839.42	021-790-066	JONES JOHN R & JONES	\$839.42
021-790-021	WICKHAM CONAN &	\$839.42	021-790-067	KOCHAN CHARLENE M TR	\$839.42
021-790-022	TAYLOR MORRISON OF	\$839.42	021-790-068	NEATHERY ERNESTINE	\$839.42
021-790-023	MCCALL MARC & MCCALL	\$839.42	021-790-069	MANDICH ROLF L & MANDICH	\$839.42
021-790-024	TAYLOR MORRISON OF	\$839.42	021-790-070	POWELL ROSS & POWELL	\$839.42

CITY OF LINCOLN
COMMUNITY FACILITIES DISTRICT No. 2018-1
City Maintenance Services
Fiscal Year 2023-24
Special Tax Roll

Assessor's Parcel No.	Owner Name	FY 2023-24 Amount	Assessor's Parcel No.	Owner Name	FY 2023-24 Amount
021-790-071	AVILA LYNITA GAYLE & AVILA	\$839.42	021-800-044	CHIN ALFRED	\$839.42
021-790-072	FALLER DEAN A TR &	\$839.42	021-800-045	DOWNEY JANICE &	\$839.42
021-790-073	NOYES SHEILA M TR	\$839.42	021-800-046	TAYLOR MORRISON OF	\$839.42
021-800-001	DVORAK CRAIG R	\$839.42	021-800-047	EVANS WALTER H & EVANS	\$839.42
021-800-002	SHOCKLEY THOMAS CHRIS	\$839.42	021-800-048	MILLER DEBRA	\$839.42
021-800-003	DANIELS BARBARA K TR	\$839.42	021-800-049	CANNIS KRIS	\$839.42
021-800-004	EARHART MARIE	\$839.42	021-800-050	BARROS MARIA CHRISTINA	\$839.42
021-800-005	TODOROVICH TRACY LYNNE	\$839.42	021-800-051	TAYLOR MORRISON OF	\$839.42
021-800-006	SCHNEIDER RICHARD C &	\$839.42	021-800-052	TAYLOR MORRISON OF	\$97.12
021-800-007	DOKEY ROBERT A & DOKEY	\$839.42	021-800-053	TAYLOR MORRISON OF	\$97.12
021-800-008	MCGUINNESS MICHELE	\$839.42	021-800-054	TAYLOR MORRISON OF	\$97.12
021-800-009	KIRK ANTHONY J & KIRK	\$839.42	021-800-055	TAYLOR MORRISON OF	\$97.12
021-800-010	MOOREHOUSE MARK L TR	\$839.42	021-800-056	TAYLOR MORRISON OF	\$97.12
021-800-011	PINI LYNN A TR	\$839.42	021-800-057	TAYLOR MORRISON OF	\$839.42
021-800-012	MOHTASHAM MANSOUR &	\$839.42	021-800-058	STROHM DIANA MARIE &	\$839.42
021-800-013	MARCHUS LINDA SUE &	\$839.42	021-800-059	TAYLOR MORRISON OF	\$839.42
021-800-014	ROSATELLI FRANKLIN J &	\$839.42	021-800-060	VANCE DAVID W & VANCE	\$839.42
021-800-015	CARLTON SHELLEY ANN	\$839.42	021-800-061	SCHNEIDER MAN-LI	\$839.42
021-800-016	NASSETTA DEBORAH	\$839.42	021-810-001	TAYLOR MORRISON OF	\$119.60
021-800-017	CALL DOUGLAS BRYANT ET	\$839.42	021-810-002	TAYLOR MORRISON OF	\$119.60
021-800-018	DUNDON ROBERT & SELF	\$839.42	021-810-003	TAYLOR MORRISON OF	\$119.60
021-800-019	WRIGHT ROY ELWOOD	\$839.42	021-810-004	TAYLOR MORRISON OF	\$119.60
021-800-020	SHEEHAN MICHAEL H TR	\$839.42	021-810-005	TAYLOR MORRISON OF	\$97.12
021-800-021	RICHARDS PAMELA ANNE ET	\$839.42	021-810-006	TAYLOR MORRISON OF	\$97.12
021-800-022	HALLAHAN MICHAEL P &	\$839.42	021-810-007	TAYLOR MORRISON OF	\$97.12
021-800-023	CAMERON CHARLES	\$839.42	021-810-008	TAYLOR MORRISON OF	\$97.12
021-800-024	KOCH KENNETH R & KOCH	\$839.42	021-810-009	TAYLOR MORRISON OF	\$97.12
021-800-025	PIERSOL MAUREEN	\$839.42	021-810-010	TAYLOR MORRISON OF	\$119.60
021-800-026	COOK ARLENE A	\$839.42	021-810-011	TAYLOR MORRISON OF	\$97.12
021-800-027	BROWN A EARL TR	\$839.42	021-810-012	TAYLOR MORRISON OF	\$119.60
021-800-028	GONZALES LAWRENCE &	\$839.42	021-810-013	DOUGLAS-MOLLON SANDRA	\$839.42
021-800-029	DURRETT DAVID B TR ET AL	\$839.42	021-810-014	YOUNG LARRY W & YOUNG	\$839.42
021-800-030	GILBERT LISA MARIE ET AL	\$839.42	021-810-015	SEGERS LINDA JO	\$839.42
021-800-031	SHEA CAROL	\$839.42	021-810-016	MAZZOLA ROBERT A &	\$839.42
021-800-032	STONER KEITH GEORGE &	\$839.42	021-810-017	CUNNINGHAM BARRY LEE	\$839.42
021-800-033	WEISS STEPHEN J & WEISS	\$839.42	021-810-018	GRAHAM CAROL S RE	\$839.42
021-800-034	JIMENEZ SANDRA ANN ET AL	\$839.42	021-810-019	LAFFERTY MARY NOREEN ET	\$839.42
021-800-035	BILBO DAVID ELWOOD &	\$839.42	021-810-020	WATKINS JOAN ELLEN TR	\$839.42
021-800-036	DENNIS STANLEY B &	\$839.42	021-810-021	TAYLOR MORRISON OF	\$839.42
021-800-037	HAMLIN THERESA L TR	\$839.42	021-810-022	SUTSAKHAN LINERATH TR	\$839.42
021-800-038	HAMLIN TONYA & DARROHN	\$839.42	021-810-023	ANDERSON BRUCE ALAN &	\$839.42
021-800-039	BRADFORD REX W &	\$839.42	021-810-024	ALSOP BENNIE H & ALSOP	\$839.42
021-800-040	COLETTI GREGORY S &	\$839.42	021-810-025	FONG MARC ALAN & BROOKE	\$839.42
021-800-041	ARNOULD MARILYN &	\$839.42	021-810-026	DUTRA FRANK J ET AL	\$839.42
021-800-042	STEPHENSON CARRIE ANN &	\$839.42	021-810-027	TAYLOR MORRISON OF	\$141.18
021-800-043	MUELLER AMY E & POGUE	\$839.42	021-810-028	MCELROY MICHAEL SCOTT &	\$839.42

CITY OF LINCOLN
COMMUNITY FACILITIES DISTRICT No. 2018-1
City Maintenance Services
Fiscal Year 2023-24
Special Tax Roll

Assessor's Parcel No.	Owner Name	FY 2023-24 Amount	Assessor's Parcel No.	Owner Name	FY 2023-24 Amount
021-810-029	TAYLOR MORRISON OF	\$839.42	021-820-037	DECARLO MARION ROSE &	\$839.42
021-810-030	TAYLOR MORRISON OF	\$839.42	021-820-038	SHINSTOCK JOSEPH J &	\$839.42
021-810-031	TAYLOR MORRISON OF	\$839.42	021-820-039	RINNA RICHARD & RINNA	\$839.42
021-810-032	TAYLOR MORRISON OF	\$839.42	021-820-040	WATTS THOMAS C & WATTS	\$839.42
021-810-033	TAYLOR MORRISON OF	\$141.18	021-820-041	HUGHES KIMBERLY KAY	\$839.42
021-810-034	TAYLOR MORRISON OF	\$839.42	021-820-042	FOSTER SUE YVONNE TR	\$839.42
021-810-035	TAYLOR MORRISON OF	\$839.42	021-820-043	PAWLEK JOHN & PAWLEK	\$839.42
021-810-036	TAYLOR MORRISON OF	\$141.18	021-820-044	RIDDELL BRUCE M &	\$839.42
021-810-037	TAYLOR MORRISON OF	\$141.18	021-820-045	DONALDSON DEBORAH B TR	\$839.42
021-810-038	TAYLOR MORRISON OF	\$141.18	021-820-046	JOHNSON ERIK H &	\$839.42
021-820-001	PRESNALL EMILY MAY ET AL	\$839.42	021-820-047	MENDOZA NANCY ANN	\$839.42
021-820-002	DOUBLEDEE BRIAN E &	\$839.42	021-820-048	COLESCOTT CANDACE	\$839.42
021-820-003	OLSEN LYNNE GU TR	\$839.42	021-820-049	TAYLOR MORRISON OF	\$839.42
021-820-004	CLARK ELEANOR	\$839.42	021-820-050	MILLER RICHARD E & MILLER	\$839.42
021-820-005	HERTOGS KATHRYN ANN TR	\$839.42	021-820-051	DEMPSEY ROBERT E &	\$839.42
021-820-006	CARP LISA ANNE	\$839.42	021-820-052	DRIESSEN ANTHONY H &	\$839.42
021-820-007	CLINTON TOMMIE	\$839.42	021-820-053	PITCHER KENNETH W &	\$839.42
021-820-008	TAYLOR MORRISON OF	\$839.42	021-820-054	EMBREY LEE E TR	\$839.42
021-820-009	WOERLY JAMES J ET AL	\$839.42	021-820-055	LEE-PORTER ANGELA TR	\$839.42
021-820-010	BENNETT JEANIE L TR	\$839.42	021-820-056	STEFFAN LINDA BARNETT	\$839.42
021-820-011	BATES JOE JIMMY & BATES	\$839.42	021-820-057	GUNTER PHILIP WAYNE TR &	\$839.42
021-820-012	CASEY CRAIG A & CASEY	\$839.42	021-820-058	REYNOLDS KENT A &	\$839.42
021-820-013	BRUNNER MICHAEL WAYNE &	\$839.42	021-820-059	MURRAY EUGENE L &	\$839.42
021-820-014	BELL JEFFREY H & BELL	\$839.42	021-820-060	JANG JAMES M &	\$839.42
021-820-015	KOHL DANIEL R ET AL	\$839.42	021-820-061	GIACOMINI JOSEPH WALTER	\$839.42
021-820-016	HAY JAMES JOSEPH & HAY	\$839.42	021-820-062	BROPHY JOHN J JR TR &	\$839.42
021-820-017	FRANCIS JOHN J	\$839.42	021-820-063	MARCHETTI CLIFFORD A TR	\$839.42
021-820-018	O'BRIEN KATHERINE A &	\$839.42	021-820-064	CANNON KARL M ET AL	\$839.42
021-820-019	WINTERS MARSHA K	\$839.42	021-820-065	NORTHCOTT LINDA L TR	\$839.42
021-820-020	BROWN DANIEL	\$839.42	021-820-066	SEYFRIED PATRICIA E &	\$839.42
021-820-021	DOWLING BERNARD &	\$839.42	021-820-067	TAYLOR MORRISON OF	\$839.42
021-820-022	BROOKING SUSAN HILL TR	\$839.42	021-820-068	MCCARTHY EDWARD	\$839.42
021-820-023	STAHNKE KIM W & STAHNKE	\$839.42	021-820-069	STEWART STEVEN LEE &	\$839.42
021-820-024	DAVIS STEVEN D & DAVIS	\$839.42	021-820-070	TAYLOR MORRISON OF	\$839.42
021-820-025	WILLIAMS MARC DEVON &	\$839.42	021-820-071	EDWARDS MATHEW RYAN	\$839.42
021-820-026	MILLER CARLA JOYCE &	\$839.42	021-820-072	FERGUSON NORMAN G &	\$839.42
021-820-027	MANAKO PATRICIA JEAN	\$839.42	021-820-073	SUTTON GARY J & SUTTON	\$839.42
021-820-028	ALUZRI ANTONELLA B	\$839.42	021-820-074	ROMER JUDITH GAY TR	\$839.42
021-820-029	O'CONNELL NORMA LOUISE	\$839.42	021-820-075	FORENCICH LYNNE MARIE	\$839.42
021-820-030	BERRY KRISTINA TR	\$839.42	021-820-076	FISHER MICHAEL HENRY &	\$839.42
021-820-031	ELVEN CYNTHIA A TR	\$839.42	021-820-077	TAYLOR MORRISON OF	\$839.42
021-820-032	OBORN MARY J & OBORN	\$839.42	021-820-078	ORDONIO ARTHUR BELTRAN	\$839.42
021-820-033	TROWBRIDGE JOANN TR	\$839.42	021-830-001	SUNSET TARTESSO LLC	\$68.78
021-820-034	GARDISER THOMAS A &	\$839.42	021-830-002	SUNSET TARTESSO LLC	\$68.78
021-820-035	BOYD PATRICK E	\$839.42	021-830-003	SUNSET TARTESSO LLC	\$76.94
021-820-036	TAYLOR MORRISON OF	\$839.42	021-830-004	SUNSET TARTESSO LLC	\$71.32

CITY OF LINCOLN
COMMUNITY FACILITIES DISTRICT No. 2018-1
City Maintenance Services
Fiscal Year 2023-24
Special Tax Roll

Assessor's Parcel No.	Owner Name	FY 2023-24 Amount	Assessor's Parcel No.	Owner Name	FY 2023-24 Amount
021-830-005	SUNSET TARTESSO LLC	\$73.12	021-830-051	SUNSET TARTESSO LLC	\$61.40
021-830-006	SUNSET TARTESSO LLC	\$89.16	021-830-052	SUNSET TARTESSO LLC	\$61.40
021-830-007	SUNSET TARTESSO LLC	\$73.88	021-840-001	SUNSET TARTESSO LLC	\$73.12
021-830-008	SUNSET TARTESSO LLC	\$65.46	021-840-002	SUNSET TARTESSO LLC	\$60.88
021-830-009	SUNSET TARTESSO LLC	\$64.70	021-840-003	SUNSET TARTESSO LLC	\$60.88
021-830-010	SUNSET TARTESSO LLC	\$62.92	021-840-004	SUNSET TARTESSO LLC	\$60.88
021-830-011	SUNSET TARTESSO LLC	\$66.48	021-840-005	SUNSET TARTESSO LLC	\$105.46
021-830-012	SUNSET TARTESSO LLC	\$90.68	021-840-006	SUNSET TARTESSO LLC	\$111.58
021-830-013	SUNSET TARTESSO LLC	\$72.34	021-840-007	SUNSET TARTESSO LLC	\$65.72
021-830-014	SUNSET TARTESSO LLC	\$66.74	021-840-008	SUNSET TARTESSO LLC	\$66.24
021-830-015	SUNSET TARTESSO LLC	\$65.22	021-840-009	SUNSET TARTESSO LLC	\$66.24
021-830-016	SUNSET TARTESSO LLC	\$65.46	021-840-010	SUNSET TARTESSO LLC	\$95.54
021-830-017	SUNSET TARTESSO LLC	\$75.40	021-840-011	SUNSET TARTESSO LLC	\$98.34
021-830-018	SUNSET TARTESSO LLC	\$72.34	021-840-012	SUNSET TARTESSO LLC	\$64.20
021-830-019	SUNSET TARTESSO LLC	\$71.32	021-840-013	SUNSET TARTESSO LLC	\$59.10
021-830-020	SUNSET TARTESSO LLC	\$66.48	021-840-014	SUNSET TARTESSO LLC	\$59.10
021-830-021	SUNSET TARTESSO LLC	\$73.88	021-840-015	SUNSET TARTESSO LLC	\$68.52
021-830-022	SUNSET TARTESSO LLC	\$76.68	021-840-016	SUNSET TARTESSO LLC	\$68.78
021-830-023	SUNSET TARTESSO LLC	\$73.12	021-840-017	SUNSET TARTESSO LLC	\$68.78
021-830-024	SUNSET TARTESSO LLC	\$87.64	021-840-018	SUNSET TARTESSO LLC	\$81.52
021-830-025	SUNSET TARTESSO LLC	\$88.40	021-840-019	SUNSET TARTESSO LLC	\$78.98
021-830-026	SUNSET TARTESSO LLC	\$87.64	021-840-020	SUNSET TARTESSO LLC	\$77.44
021-830-027	SUNSET TARTESSO LLC	\$92.48	021-840-021	SUNSET TARTESSO LLC	\$90.94
021-830-028	SUNSET TARTESSO LLC	\$103.94	021-840-022	SUNSET TARTESSO LLC	\$81.78
021-830-029	SUNSET TARTESSO LLC	\$79.98	021-840-023	SUNSET TARTESSO LLC	\$67.26
021-830-030	SUNSET TARTESSO LLC	\$80.76	021-840-024	SUNSET TARTESSO LLC	\$61.40
021-830-031	SUNSET TARTESSO LLC	\$60.38	021-840-025	SUNSET TARTESSO LLC	\$59.86
021-830-032	SUNSET TARTESSO LLC	\$60.38	021-840-026	SUNSET TARTESSO LLC	\$59.86
021-830-033	SUNSET TARTESSO LLC	\$60.38	021-840-027	SUNSET TARTESSO LLC	\$63.94
021-830-034	SUNSET TARTESSO LLC	\$73.36	021-840-028	SUNSET TARTESSO LLC	\$65.98
021-830-035	SUNSET TARTESSO LLC	\$89.92	021-840-029	SUNSET TARTESSO LLC	\$69.80
021-830-036	SUNSET TARTESSO LLC	\$90.68	021-840-030	SUNSET TARTESSO LLC	\$63.94
021-830-037	SUNSET TARTESSO LLC	\$64.70	021-840-031	SUNSET TARTESSO LLC	\$63.94
021-830-038	SUNSET TARTESSO LLC	\$59.86	021-840-032	SUNSET TARTESSO LLC	\$61.40
021-830-039	SUNSET TARTESSO LLC	\$59.86	021-840-033	SUNSET TARTESSO LLC	\$61.40
021-830-040	SUNSET TARTESSO LLC	\$59.86	021-840-034	SUNSET TARTESSO LLC	\$65.46
021-830-041	SUNSET TARTESSO LLC	\$63.94	021-840-035	SUNSET TARTESSO LLC	\$65.46
021-830-042	SUNSET TARTESSO LLC	\$63.94	021-840-036	SUNSET TARTESSO LLC	\$65.46
021-830-043	SUNSET TARTESSO LLC	\$63.94	021-840-037	SUNSET TARTESSO LLC	\$76.68
021-830-044	SUNSET TARTESSO LLC	\$63.94	021-840-038	SUNSET TARTESSO LLC	\$73.62
021-830-045	SUNSET TARTESSO LLC	\$63.94	021-840-039	SUNSET TARTESSO LLC	\$76.68
021-830-046	SUNSET TARTESSO LLC	\$71.08	021-840-040	SUNSET TARTESSO LLC	\$65.46
021-830-047	SUNSET TARTESSO LLC	\$108.78	021-840-041	SUNSET TARTESSO LLC	\$65.46
021-830-048	SUNSET TARTESSO LLC	\$73.62	021-840-042	SUNSET TARTESSO LLC	\$65.46
021-830-049	SUNSET TARTESSO LLC	\$69.54	021-840-043	SUNSET TARTESSO LLC	\$73.12
021-830-050	SUNSET TARTESSO LLC	\$63.68	021-840-044	SUNSET TARTESSO LLC	\$72.10

CITY OF LINCOLN
COMMUNITY FACILITIES DISTRICT No. 2018-1
City Maintenance Services
Fiscal Year 2023-24
Special Tax Roll

Assessor's Parcel No.	Owner Name	FY 2023-24 Amount	Assessor's Parcel No.	Owner Name	FY 2023-24 Amount
021-840-045	SUNSET TARTESSO LLC	\$64.70	021-860-004	ALTA VISTA LLC	\$67.50
021-840-046	SUNSET TARTESSO LLC	\$64.96	021-860-005	ALTA VISTA LLC	\$67.26
021-840-047	SUNSET TARTESSO LLC	\$64.70	021-860-006	ALTA VISTA LLC	\$67.26
021-840-048	SUNSET TARTESSO LLC	\$70.30	021-860-007	ALTA VISTA LLC	\$67.50
021-840-049	SUNSET TARTESSO LLC	\$81.78	021-860-008	ALTA VISTA LLC	\$451.86
021-840-050	SUNSET TARTESSO LLC	\$83.04	021-860-009	ALTA VISTA LLC	\$451.86
021-840-051	SUNSET TARTESSO LLC	\$83.56	021-860-010	ALTA VISTA LLC	\$451.86
021-840-052	SUNSET TARTESSO LLC	\$72.10	021-860-011	OLGUIN RONALD R ET AL	\$451.86
021-850-001	ALTA VISTA LLC	\$451.86	021-860-012	ALTA VISTA LLC	\$451.86
021-850-002	ALTA VISTA LLC	\$451.86	021-860-013	AINSWORTH KIMBERLY ANN	\$451.86
021-850-003	ALTA VISTA LLC	\$451.86	021-860-014	ALTA VISTA LLC	\$451.86
021-850-004	ALTA VISTA LLC	\$451.86	021-860-015	ALTA VISTA LLC	\$451.86
021-850-005	ALTA VISTA LLC	\$96.30	021-860-016	ALTA VISTA LLC	\$451.86
021-850-006	ALTA VISTA LLC	\$70.30	021-860-017	ALTA VISTA LLC	\$451.86
021-850-007	ALTA VISTA LLC	\$61.40	021-860-018	ALTA VISTA LLC	\$451.86
021-850-008	ALTA VISTA LLC	\$61.40	021-860-019	ALTA VISTA LLC	\$451.86
021-850-009	ALTA VISTA LLC	\$71.08	021-860-020	ALTA VISTA LLC	\$451.86
021-850-010	ALTA VISTA LLC	\$71.08	021-860-021	ALTA VISTA LLC	\$451.86
021-850-011	ALTA VISTA LLC	\$61.40	021-860-022	ALTA VISTA LLC	\$451.86
021-850-012	ALTA VISTA LLC	\$61.40	021-860-023	ALTA VISTA LLC	\$451.86
021-850-013	ALTA VISTA LLC	\$61.40	021-860-024	ALTA VISTA LLC	\$451.86
021-850-014	ALTA VISTA LLC	\$61.40	021-860-025	ALTA VISTA LLC	\$451.86
021-850-015	ALTA VISTA LLC	\$65.22	021-860-026	ALTA VISTA LLC	\$451.86
021-850-016	ALTA VISTA LLC	\$67.00	021-860-027	ALTA VISTA LLC	\$451.86
021-850-017	ALTA VISTA LLC	\$74.14	021-860-028	ALTA VISTA LLC	\$451.86
021-850-018	ALTA VISTA LLC	\$65.72	021-860-029	ALTA VISTA LLC	\$451.86
021-850-019	ALTA VISTA LLC	\$69.80	021-860-030	ALTA VISTA LLC	\$451.86
021-850-020	ALTA VISTA LLC	\$67.76	021-860-031	ALTA VISTA LLC	\$451.86
021-850-021	ALTA VISTA LLC	\$58.58	021-860-032	ALTA VISTA LLC	\$451.86
021-850-022	ALTA VISTA LLC	\$58.58	021-860-033	ALTA VISTA LLC	\$76.42
021-850-023	ALTA VISTA LLC	\$58.58	021-860-034	ALTA VISTA LLC	\$71.32
021-850-024	ALTA VISTA LLC	\$58.58	021-860-035	ALTA VISTA LLC	\$66.24
021-850-025	ALTA VISTA LLC	\$58.58	021-860-036	ALTA VISTA LLC	\$65.22
021-850-026	ALTA VISTA LLC	\$451.86	021-860-037	ALTA VISTA LLC	\$71.08
021-850-027	ALTA VISTA LLC	\$451.86	021-860-038	ALTA VISTA LLC	\$57.82
021-850-028	ALTA VISTA LLC	\$451.86	021-870-001	TAYLOR MORRISON OF	\$839.42
021-850-029	ALTA VISTA LLC	\$451.86	021-870-002	TAYLOR MORRISON OF	\$141.18
021-850-030	ALTA VISTA LLC	\$451.86	021-870-003	TAYLOR MORRISON OF	\$839.42
021-850-031	ALTA VISTA LLC	\$451.86	021-870-004	TAYLOR MORRISON OF	\$839.42
021-850-032	ALTA VISTA LLC	\$451.86	021-870-005	TAYLOR MORRISON OF	\$141.18
021-850-033	ALTA VISTA LLC	\$451.86	021-870-006	TAYLOR MORRISON OF	\$80.04
021-850-034	ALTA VISTA LLC	\$63.18	021-870-007	TAYLOR MORRISON OF	\$80.04
021-850-035	ALTA VISTA LLC	\$63.94	021-870-008	TAYLOR MORRISON OF	\$80.04
021-860-001	ALTA VISTA LLC	\$67.50	021-870-009	TAYLOR MORRISON OF	\$80.04
021-860-002	ALTA VISTA LLC	\$68.28	021-870-010	TAYLOR MORRISON OF	\$80.04
021-860-003	ALTA VISTA LLC	\$66.74	021-870-011	TAYLOR MORRISON OF	\$80.04

CITY OF LINCOLN
COMMUNITY FACILITIES DISTRICT No. 2018-1
City Maintenance Services
Fiscal Year 2023-24
Special Tax Roll

Assessor's Parcel No.	Owner Name	FY 2023-24 Amount	Assessor's Parcel No.	Owner Name	FY 2023-24 Amount
021-870-012	TAYLOR MORRISON OF	\$80.04	021-880-022	TAYLOR MORRISON OF	\$80.04
021-870-013	TAYLOR MORRISON OF	\$80.04	021-880-023	TAYLOR MORRISON OF	\$80.04
021-870-014	TAYLOR MORRISON OF	\$80.04	021-880-024	TAYLOR MORRISON OF	\$80.04
021-870-015	TAYLOR MORRISON OF	\$80.04	021-880-025	TAYLOR MORRISON OF	\$80.04
021-870-016	TAYLOR MORRISON OF	\$80.04	021-880-026	TAYLOR MORRISON OF	\$80.04
021-870-017	TAYLOR MORRISON OF	\$80.04	021-880-027	TAYLOR MORRISON OF	\$80.04
021-870-018	TAYLOR MORRISON OF	\$80.04	021-880-028	TAYLOR MORRISON OF	\$80.04
021-870-019	TAYLOR MORRISON OF	\$80.04	021-880-029	TAYLOR MORRISON OF	\$80.04
021-870-020	TAYLOR MORRISON OF	\$80.04	021-880-030	TAYLOR MORRISON OF	\$80.04
021-870-021	TAYLOR MORRISON OF	\$80.04	021-880-031	TAYLOR MORRISON OF	\$80.04
021-870-022	TAYLOR MORRISON OF	\$80.04	021-880-032	TAYLOR MORRISON OF	\$80.04
021-870-023	TAYLOR MORRISON OF	\$80.04	021-880-033	TAYLOR MORRISON OF	\$80.04
021-870-024	TAYLOR MORRISON OF	\$80.04	021-880-034	TAYLOR MORRISON OF	\$80.04
021-870-025	TAYLOR MORRISON OF	\$80.04	021-880-035	TAYLOR MORRISON OF	\$80.04
021-870-026	TAYLOR MORRISON OF	\$80.04	021-880-036	TAYLOR MORRISON OF	\$80.04
021-870-027	TAYLOR MORRISON OF	\$80.04	021-880-037	TAYLOR MORRISON OF	\$80.04
021-870-028	TAYLOR MORRISON OF	\$80.04	021-880-038	TAYLOR MORRISON OF	\$80.04
021-870-029	TAYLOR MORRISON OF	\$80.04	021-880-039	TAYLOR MORRISON OF	\$80.04
021-870-030	TAYLOR MORRISON OF	\$80.04	021-880-040	TAYLOR MORRISON OF	\$80.04
021-870-031	TAYLOR MORRISON OF	\$80.04	021-880-041	TAYLOR MORRISON OF	\$80.04
021-870-032	TAYLOR MORRISON OF	\$80.04	021-880-042	TAYLOR MORRISON OF	\$80.04
021-870-033	TAYLOR MORRISON OF	\$80.04	021-880-043	TAYLOR MORRISON OF	\$839.42
021-870-034	TAYLOR MORRISON OF	\$80.04	021-880-044	BOZZUTO CLEO CONSTANT	\$839.42
021-870-035	TAYLOR MORRISON OF	\$80.04	021-880-045	TAYLOR MORRISON OF	\$839.42
021-870-036	TAYLOR MORRISON OF	\$80.04	021-880-046	GREENE KERRY & GREENE	\$839.42
021-880-001	TAYLOR MORRISON OF	\$80.04	021-880-047	SWIFT JILL A	\$839.42
021-880-002	TAYLOR MORRISON OF	\$80.04	021-880-048	TAYLOR MORRISON OF	\$839.42
021-880-003	TAYLOR MORRISON OF	\$80.04	021-880-049	TAYLOR MORRISON OF	\$839.42
021-880-004	TAYLOR MORRISON OF	\$80.04	021-880-050	HELOT RUTH T	\$839.42
021-880-005	TAYLOR MORRISON OF	\$80.04	021-880-051	TAYLOR MORRISON OF	\$839.42
021-880-006	TAYLOR MORRISON OF	\$80.04	021-880-052	TAYLOR MORRISON OF	\$839.42
021-880-007	TAYLOR MORRISON OF	\$80.04	021-880-053	TAYLOR MORRISON OF	\$839.42
021-880-008	TAYLOR MORRISON OF	\$80.04	021-880-054	TAYLOR MORRISON OF	\$839.42
021-880-009	TAYLOR MORRISON OF	\$80.04	021-880-055	TAYLOR MORRISON OF	\$839.42
021-880-010	TAYLOR MORRISON OF	\$80.04	021-880-056	TAYLOR MORRISON OF	\$839.42
021-880-011	TAYLOR MORRISON OF	\$80.04	021-880-057	TAYLOR MORRISON OF	\$839.42
021-880-012	TAYLOR MORRISON OF	\$80.04	021-880-058	TAYLOR MORRISON OF	\$839.42
021-880-013	TAYLOR MORRISON OF	\$80.04	021-880-059	TAYLOR MORRISON OF	\$80.04
021-880-014	TAYLOR MORRISON OF	\$80.04	021-880-060	TAYLOR MORRISON OF	\$839.42
021-880-015	TAYLOR MORRISON OF	\$80.04	021-880-061	TAYLOR MORRISON OF	\$80.04
021-880-016	TAYLOR MORRISON OF	\$80.04	021-880-062	TAYLOR MORRISON OF	\$80.04
021-880-017	TAYLOR MORRISON OF	\$80.04	021-880-063	TAYLOR MORRISON OF	\$80.04
021-880-018	TAYLOR MORRISON OF	\$80.04	021-880-064	TAYLOR MORRISON OF	\$80.04
021-880-019	TAYLOR MORRISON OF	\$80.04	021-880-065	ATTWATER NANCIE	\$839.42
021-880-020	TAYLOR MORRISON OF	\$80.04	021-880-066	TAYLOR MORRISON OF	\$839.42
021-880-021	TAYLOR MORRISON OF	\$80.04	021-880-067	DUNBAR PETER W &	\$839.42

CITY OF LINCOLN
COMMUNITY FACILITIES DISTRICT No. 2018-1
City Maintenance Services
Fiscal Year 2023-24
Special Tax Roll

Assessor's Parcel No.	Owner Name	FY 2023-24 Amount	Assessor's Parcel No.	Owner Name	FY 2023-24 Amount
021-880-068	GARCIA REYNOLD H	\$839.42	021-890-008	TRI POINTE HOMES	\$419.56
021-880-069	TAYLOR MORRISON OF	\$839.42	021-890-009	TRI POINTE HOMES	\$419.56
021-880-070	MALLIN CELIA E TR	\$839.42	021-890-010	TRI POINTE HOMES	\$419.56
021-880-071	STEVENS YVONNE M	\$839.42	021-890-011	TRI POINTE HOMES	\$419.56
021-880-072	TAYLOR MORRISON OF	\$839.42	021-890-012	TRI POINTE HOMES	\$419.56
021-880-073	TAYLOR MORRISON OF	\$839.42	021-890-013	TRI POINTE HOMES	\$419.56
021-880-074	JABS HAROLD CARL & JABS	\$839.42	021-890-014	TRI POINTE HOMES	\$419.56
021-880-075	MACIAS EDWARD JOSEPH	\$839.42	021-890-015	TRI POINTE HOMES	\$419.56
021-880-076	TAYLOR MORRISON OF	\$839.42	021-890-016	TRI POINTE HOMES	\$419.56
021-880-077	TAYLOR MORRISON OF	\$839.42	021-890-017	TRI POINTE HOMES	\$419.56
021-880-078	TAYLOR MORRISON OF	\$839.42	021-890-018	TRI POINTE HOMES	\$419.56
021-880-079	TAYLOR MORRISON OF	\$839.42	021-890-019	TRI POINTE HOMES	\$419.56
021-880-080	TAYLOR MORRISON OF	\$839.42	021-890-020	TRI POINTE HOMES	\$419.56
021-880-081	TAYLOR MORRISON OF	\$839.42	021-890-021	TRI POINTE HOMES	\$1,274.60
021-880-082	TAYLOR MORRISON OF	\$80.04	021-890-022	TRI POINTE HOMES	\$1,274.60
021-880-083	TAYLOR MORRISON OF	\$839.42	021-890-023	TRI POINTE HOMES	\$1,274.60
021-880-084	TAYLOR MORRISON OF	\$839.42	021-890-024	TRI POINTE HOMES	\$1,274.60
021-880-085	TAYLOR MORRISON OF	\$839.42	021-890-025	TRI POINTE HOMES	\$1,274.60
021-880-086	TAYLOR MORRISON OF	\$839.42	021-890-026	TRI POINTE HOMES	\$1,274.60
021-880-087	TAYLOR MORRISON OF	\$839.42	021-890-027	TRI POINTE HOMES	\$1,274.60
021-880-088	TAYLOR MORRISON OF	\$839.42	021-890-028	TRI POINTE HOMES	\$1,274.60
021-880-089	TAYLOR MORRISON OF	\$80.04	021-890-029	TRI POINTE HOMES	\$419.56
021-880-090	TAYLOR MORRISON OF	\$80.04	021-890-030	TRI POINTE HOMES	\$419.56
021-880-091	TAYLOR MORRISON OF	\$80.04	021-890-031	TRI POINTE HOMES	\$419.56
021-880-092	TAYLOR MORRISON OF	\$80.04	021-890-032	TRI POINTE HOMES	\$419.56
021-880-093	TAYLOR MORRISON OF	\$80.04	021-890-033	TRI POINTE HOMES	\$419.56
021-880-094	TAYLOR MORRISON OF	\$80.04	021-890-034	TRI POINTE HOMES	\$419.56
021-880-095	TAYLOR MORRISON OF	\$80.04	021-890-035	TRI POINTE HOMES	\$419.56
021-880-096	TAYLOR MORRISON OF	\$80.04	021-890-036	TRI POINTE HOMES	\$419.56
021-880-097	TAYLOR MORRISON OF	\$80.04	021-890-037	TRI POINTE HOMES	\$419.56
021-880-098	TAYLOR MORRISON OF	\$80.04	021-890-038	TRI POINTE HOMES	\$419.56
021-880-099	TAYLOR MORRISON OF	\$80.04	021-890-039	TRI POINTE HOMES	\$419.56
021-880-100	TAYLOR MORRISON OF	\$80.04	021-890-040	TRI POINTE HOMES	\$419.56
021-880-101	TAYLOR MORRISON OF	\$80.04	021-890-041	TRI POINTE HOMES	\$419.56
021-880-102	TAYLOR MORRISON OF	\$80.04	021-890-042	TRI POINTE HOMES	\$419.56
021-880-103	TAYLOR MORRISON OF	\$80.04	021-890-043	TRI POINTE HOMES	\$419.56
021-880-104	TAYLOR MORRISON OF	\$80.04	021-890-044	TRI POINTE HOMES	\$419.56
021-880-105	TAYLOR MORRISON OF	\$80.04	021-890-045	TRI POINTE HOMES	\$419.56
021-880-106	TAYLOR MORRISON OF	\$80.04	021-890-046	TRI POINTE HOMES	\$419.56
021-890-001	TRI POINTE HOMES	\$419.56	021-890-047	TRI POINTE HOMES	\$419.56
021-890-002	TRI POINTE HOMES	\$419.56	021-890-048	TRI POINTE HOMES	\$419.56
021-890-003	TRI POINTE HOMES	\$419.56	021-890-049	TRI POINTE HOMES	\$419.56
021-890-004	TRI POINTE HOMES	\$419.56	021-890-050	TRI POINTE HOMES	\$419.56
021-890-005	TRI POINTE HOMES	\$419.56	021-890-051	TRI POINTE HOMES	\$419.56
021-890-006	TRI POINTE HOMES	\$419.56	021-890-052	TRI POINTE HOMES	\$419.56
021-890-007	TRI POINTE HOMES	\$419.56	021-890-053	TRI POINTE HOMES	\$419.56

CITY OF LINCOLN
COMMUNITY FACILITIES DISTRICT No. 2018-1
City Maintenance Services
Fiscal Year 2023-24
Special Tax Roll

Assessor's Parcel No.	Owner Name	FY 2023-24 Amount	Assessor's Parcel No.	Owner Name	FY 2023-24 Amount
021-890-054	TRI POINTE HOMES	\$419.56	021-910-008	GULA MARIA CORAZON &	\$1,274.60
021-900-001	TRI POINTE HOMES	\$419.56	021-910-009	TRI POINTE HOMES	\$1,274.60
021-900-002	TRI POINTE HOMES	\$419.56	021-910-010	BRUNSON CHRIS DANIEL &	\$1,274.60
021-900-003	TRI POINTE HOMES	\$419.56	021-910-011	PADILLA RAMON & PADILLA	\$1,274.60
021-900-004	TRI POINTE HOMES	\$419.56	021-910-012	RAI HARJOT & MORENO	\$1,274.60
021-900-005	TRI POINTE HOMES	\$419.56	021-910-013	TRI POINTE HOMES	\$1,274.60
021-900-006	TRI POINTE HOMES	\$419.56	021-910-014	TRI POINTE HOMES	\$1,274.60
021-900-007	TRI POINTE HOMES	\$419.56	021-910-015	TRI POINTE HOMES	\$469.72
021-900-008	TRI POINTE HOMES	\$419.56	021-910-016	TRI POINTE HOMES	\$469.72
021-900-009	TRI POINTE HOMES	\$419.56	021-910-017	TRI POINTE HOMES	\$469.72
021-900-010	TRI POINTE HOMES	\$419.56	021-910-018	TRI POINTE HOMES	\$469.72
021-900-011	TRI POINTE HOMES	\$419.56	021-910-019	TRI POINTE HOMES	\$469.72
021-900-012	TRI POINTE HOMES	\$419.56	021-910-020	TRI POINTE HOMES	\$469.72
021-900-013	TRI POINTE HOMES	\$419.56	021-910-021	BOMMARA ANURAG & VUPPU	\$1,274.60
021-900-014	TRI POINTE HOMES	\$419.56	021-910-022	AVILLA MATTHEW &	\$1,274.60
021-900-015	TRI POINTE HOMES	\$419.56	021-910-023	TRI POINTE HOMES	\$469.72
021-900-016	TRI POINTE HOMES	\$419.56	021-910-024	TRI POINTE HOMES	\$469.72
021-900-017	TRI POINTE HOMES	\$419.56	021-910-025	TRI POINTE HOMES	\$469.72
021-900-018	TRI POINTE HOMES	\$419.56	021-910-026	TRI POINTE HOMES	\$469.72
021-900-019	TRI POINTE HOMES	\$419.56	021-910-027	TRI POINTE HOMES	\$469.72
021-900-020	TRI POINTE HOMES	\$419.56	021-910-028	TRI POINTE HOMES	\$469.72
021-900-021	TRI POINTE HOMES	\$1,274.60	021-910-029	TRI POINTE HOMES	\$469.72
021-900-022	TRI POINTE HOMES	\$1,274.60	021-910-030	TRI POINTE HOMES	\$469.72
021-900-023	TRI POINTE HOMES	\$1,274.60	021-910-031	TRI POINTE HOMES	\$469.72
021-900-024	TRI POINTE HOMES	\$1,274.60	021-910-032	TRI POINTE HOMES	\$469.72
021-900-025	ZEER HASIBULLAH & ZEER	\$1,274.60	021-910-033	TRI POINTE HOMES	\$469.72
021-900-026	GORDON AARON & GORDON	\$1,274.60	021-910-034	TRI POINTE HOMES	\$469.72
021-900-027	HAULOT MATTHEW	\$1,274.60	021-910-035	TRI POINTE HOMES	\$469.72
021-900-028	VENEGAS HEATHER R &	\$1,274.60	021-910-036	TRI POINTE HOMES	\$469.72
021-900-029	TRI POINTE HOMES	\$419.56	021-910-037	TRI POINTE HOMES	\$469.72
021-900-030	TRI POINTE HOMES	\$419.56	021-910-038	TRI POINTE HOMES	\$469.72
021-900-031	TRI POINTE HOMES	\$419.56	021-910-039	TRI POINTE HOMES	\$469.72
021-900-032	TRI POINTE HOMES	\$419.56	021-910-040	TRI POINTE HOMES	\$469.72
021-900-033	TRI POINTE HOMES	\$419.56	021-910-041	TRI POINTE HOMES	\$469.72
021-900-034	TRI POINTE HOMES	\$419.56	021-910-042	TRI POINTE HOMES	\$469.72
021-900-035	TRI POINTE HOMES	\$419.56	021-910-043	TRI POINTE HOMES	\$469.72
021-900-036	TRI POINTE HOMES	\$419.56	021-910-044	TRI POINTE HOMES	\$469.72
021-900-037	TRI POINTE HOMES	\$419.56	021-910-045	TRI POINTE HOMES	\$469.72
021-900-038	TRI POINTE HOMES	\$419.56	021-910-046	TRI POINTE HOMES	\$469.72
021-910-001	TRI POINTE HOMES	\$469.72	021-910-047	TRI POINTE HOMES	\$469.72
021-910-002	TRI POINTE HOMES	\$1,274.60	021-910-048	TRI POINTE HOMES	\$419.56
021-910-003	TRI POINTE HOMES	\$1,274.60	021-910-049	TRI POINTE HOMES	\$419.56
021-910-004	TRI POINTE HOMES	\$1,274.60	021-910-050	TRI POINTE HOMES	\$419.56
021-910-005	TRI POINTE HOMES	\$1,274.60	021-910-051	TRI POINTE HOMES	\$419.56
021-910-006	TRI POINTE HOMES	\$469.72	021-910-052	TRI POINTE HOMES	\$419.56
021-910-007	TRI POINTE HOMES	\$469.72	021-910-053	TRI POINTE HOMES	\$419.56

CITY OF LINCOLN
COMMUNITY FACILITIES DISTRICT No. 2018-1
City Maintenance Services
Fiscal Year 2023-24
Special Tax Roll

Assessor's Parcel No.	Owner Name	FY 2023-24 Amount	Assessor's Parcel No.	Owner Name	FY 2023-24 Amount
021-910-054	TRI POINTE HOMES	\$419.56	021-920-008	TRI POINTE HOMES	\$469.72
021-910-055	TRI POINTE HOMES	\$419.56	021-920-009	TRI POINTE HOMES	\$469.72
021-910-056	TRI POINTE HOMES	\$419.56	021-920-010	TRI POINTE HOMES	\$469.72
021-910-057	TRI POINTE HOMES	\$419.56	021-920-011	TRI POINTE HOMES	\$469.72
021-910-058	TRI POINTE HOMES	\$419.56	021-920-012	TRI POINTE HOMES	\$469.72
021-910-059	TRI POINTE HOMES	\$419.56	021-920-013	TRI POINTE HOMES	\$469.72
021-910-060	TRI POINTE HOMES	\$419.56	021-920-014	TRI POINTE HOMES	\$469.72
021-910-061	TRI POINTE HOMES	\$419.56	021-920-015	TRI POINTE HOMES	\$469.72
021-910-062	TRI POINTE HOMES	\$419.56	021-920-016	TRI POINTE HOMES	\$469.72
021-910-063	TRI POINTE HOMES	\$419.56	021-920-017	TRI POINTE HOMES	\$469.72
021-910-064	TRI POINTE HOMES	\$419.56	021-920-018	TRI POINTE HOMES	\$469.72
021-910-065	TRI POINTE HOMES	\$419.56	021-920-019	TRI POINTE HOMES	\$469.72
021-910-066	TRI POINTE HOMES	\$419.56	021-920-020	TRI POINTE HOMES	\$469.72
021-910-067	TRI POINTE HOMES	\$419.56	021-920-021	TRI POINTE HOMES	\$469.72
021-910-068	TRI POINTE HOMES	\$419.56	021-920-022	TRI POINTE HOMES	\$469.72
021-910-069	TRI POINTE HOMES	\$419.56	021-920-023	TRI POINTE HOMES	\$469.72
021-910-070	TRI POINTE HOMES	\$419.56	021-920-024	TRI POINTE HOMES	\$469.72
021-910-071	TRI POINTE HOMES	\$419.56	021-920-025	TRI POINTE HOMES	\$469.72
021-910-072	TRI POINTE HOMES	\$419.56	021-920-026	TRI POINTE HOMES	\$469.72
021-910-073	TRI POINTE HOMES	\$419.56	021-920-027	TRI POINTE HOMES	\$469.72
021-910-074	TRI POINTE HOMES	\$419.56	021-920-028	TRI POINTE HOMES	\$469.72
021-910-075	TRI POINTE HOMES	\$419.56	021-920-029	TRI POINTE HOMES	\$469.72
021-910-076	TRI POINTE HOMES	\$419.56	021-920-030	TRI POINTE HOMES	\$469.72
021-910-077	TRI POINTE HOMES	\$419.56	021-920-031	TRI POINTE HOMES	\$469.72
021-910-078	TRI POINTE HOMES	\$419.56	021-920-032	TRI POINTE HOMES	\$469.72
021-910-079	TRI POINTE HOMES	\$419.56	021-920-033	TRI POINTE HOMES	\$469.72
021-910-080	TRI POINTE HOMES	\$419.56	021-920-034	TRI POINTE HOMES	\$469.72
021-910-081	TRI POINTE HOMES	\$419.56	021-920-035	TRI POINTE HOMES	\$469.72
021-910-082	TRI POINTE HOMES	\$419.56	021-920-036	TRI POINTE HOMES	\$469.72
021-910-083	TRI POINTE HOMES	\$419.56	021-920-037	TRI POINTE HOMES	\$469.72
021-910-084	TRI POINTE HOMES	\$419.56	021-920-038	TRI POINTE HOMES	\$469.72
021-910-085	TRI POINTE HOMES	\$419.56	021-920-039	TRI POINTE HOMES	\$469.72
021-910-086	TRI POINTE HOMES	\$419.56	021-920-040	TRI POINTE HOMES	\$469.72
021-910-087	TRI POINTE HOMES	\$419.56	021-920-041	TRI POINTE HOMES	\$469.72
021-910-088	TRI POINTE HOMES	\$419.56	021-920-042	TRI POINTE HOMES	\$469.72
021-910-089	TRI POINTE HOMES	\$419.56	021-920-043	TRI POINTE HOMES	\$469.72
021-910-090	TRI POINTE HOMES	\$419.56	021-920-044	TRI POINTE HOMES	\$469.72
021-910-091	TRI POINTE HOMES	\$419.56	021-920-045	TRI POINTE HOMES	\$469.72
021-910-092	TRI POINTE HOMES	\$419.56	021-920-046	TRI POINTE HOMES	\$469.72
021-920-001	TRI POINTE HOMES	\$469.72	021-920-047	TRI POINTE HOMES	\$469.72
021-920-002	TRI POINTE HOMES	\$469.72	021-920-048	TRI POINTE HOMES	\$469.72
021-920-003	TRI POINTE HOMES	\$469.72	021-920-049	TRI POINTE HOMES	\$469.72
021-920-004	TRI POINTE HOMES	\$469.72	021-920-050	TRI POINTE HOMES	\$469.72
021-920-005	TRI POINTE HOMES	\$469.72	021-920-051	TRI POINTE HOMES	\$469.72
021-920-006	TRI POINTE HOMES	\$469.72	021-920-052	TRI POINTE HOMES	\$469.72
021-920-007	TRI POINTE HOMES	\$469.72	021-920-053	TRI POINTE HOMES	\$469.72

CITY OF LINCOLN
COMMUNITY FACILITIES DISTRICT No. 2018-1
City Maintenance Services
Fiscal Year 2023-24
Special Tax Roll

Assessor's Parcel No.	Owner Name	FY 2023-24 Amount	Assessor's Parcel No.	Owner Name	FY 2023-24 Amount
021-920-054	TRI POINTE HOMES	\$469.72	021-930-010	LENNAR HOMES OF	\$972.58
021-920-055	TRI POINTE HOMES	\$469.72	021-930-011	LENNAR HOMES OF	\$972.58
021-920-056	TRI POINTE HOMES	\$469.72	021-930-012	LENNAR HOMES OF	\$972.58
021-920-057	TRI POINTE HOMES	\$469.72	021-930-013	LENNAR HOMES OF	\$972.58
021-920-058	TRI POINTE HOMES	\$469.72	021-930-014	LENNAR HOMES OF	\$972.58
021-920-059	TRI POINTE HOMES	\$469.72	021-930-015	LENNAR HOMES OF	\$972.58
021-920-060	TRI POINTE HOMES	\$469.72	021-930-016	LENNAR HOMES OF	\$972.58
021-920-061	TRI POINTE HOMES	\$469.72	021-930-017	LENNAR HOMES OF	\$972.58
021-920-062	TRI POINTE HOMES	\$469.72	021-930-018	LENNAR HOMES OF	\$972.58
021-920-063	TRI POINTE HOMES	\$469.72	021-930-019	LENNAR HOMES OF	\$950.20
021-920-064	TRI POINTE HOMES	\$469.72	021-930-020	LENNAR HOMES OF	\$906.34
021-920-065	TRI POINTE HOMES	\$469.72	021-930-021	LENNAR HOMES OF	\$997.70
021-920-066	TRI POINTE HOMES	\$469.72	021-930-022	LENNAR HOMES OF	\$592.04
021-920-067	TRI POINTE HOMES	\$469.72	021-930-023	LENNAR HOMES OF	\$577.42
021-920-068	TRI POINTE HOMES	\$469.72	021-930-024	LENNAR HOMES OF	\$577.42
021-920-069	TRI POINTE HOMES	\$469.72	021-930-025	LENNAR HOMES OF	\$610.32
021-920-070	TRI POINTE HOMES	\$469.72	021-930-026	LENNAR HOMES OF	\$577.42
021-920-071	TRI POINTE HOMES	\$469.72	021-930-027	LENNAR HOMES OF	\$555.50
021-920-072	TRI POINTE HOMES	\$469.72	021-930-028	LENNAR HOMES OF	\$526.26
021-920-073	TRI POINTE HOMES	\$469.72	021-930-029	LENNAR HOMES OF	\$972.58
021-920-074	TRI POINTE HOMES	\$469.72	021-930-030	LENNAR HOMES OF	\$972.58
021-920-075	TRI POINTE HOMES	\$469.72	021-930-031	LENNAR HOMES OF	\$972.58
021-920-076	TRI POINTE HOMES	\$469.72	021-930-032	LENNAR HOMES OF	\$972.58
021-920-077	TRI POINTE HOMES	\$469.72	021-930-033	LENNAR HOMES OF	\$504.34
021-920-078	TRI POINTE HOMES	\$469.72	021-930-034	LENNAR HOMES OF	\$540.88
021-920-079	TRI POINTE HOMES	\$469.72	021-930-035	LENNAR HOMES OF	\$504.34
021-920-080	TRI POINTE HOMES	\$469.72	021-930-036	LENNAR HOMES OF	\$507.98
021-920-081	TRI POINTE HOMES	\$469.72	021-930-037	LENNAR HOMES OF	\$504.34
021-920-082	TRI POINTE HOMES	\$469.72	021-930-038	LENNAR HOMES OF	\$515.30
021-920-083	TRI POINTE HOMES	\$469.72	021-930-039	LENNAR HOMES OF	\$964.82
021-920-084	TRI POINTE HOMES	\$469.72	021-930-040	LENNAR HOMES OF	\$1,202.36
021-920-085	TRI POINTE HOMES	\$469.72	021-930-041	LENNAR HOMES OF	\$986.74
021-920-086	TRI POINTE HOMES	\$469.72	021-930-042	LENNAR HOMES OF	\$515.30
021-920-087	TRI POINTE HOMES	\$469.72	021-930-043	LENNAR HOMES OF	\$584.74
021-920-088	TRI POINTE HOMES	\$469.72	021-940-001	LENNAR HOMES OF	\$972.58
021-920-089	TRI POINTE HOMES	\$469.72	021-940-002	LENNAR HOMES OF	\$972.58
021-920-090	TRI POINTE HOMES	\$469.72	021-940-003	LENNAR HOMES OF	\$972.58
021-930-001	LENNAR HOMES OF	\$566.46	021-940-004	LENNAR HOMES OF	\$972.58
021-930-002	LENNAR HOMES OF	\$972.58	021-940-005	LENNAR HOMES OF	\$972.58
021-930-003	LENNAR HOMES OF	\$972.58	021-940-006	LENNAR HOMES OF	\$972.58
021-930-004	LENNAR HOMES OF	\$972.58	021-940-007	LENNAR HOMES OF	\$972.58
021-930-005	LENNAR HOMES OF	\$972.58	021-940-008	LENNAR HOMES OF	\$972.58
021-930-006	LENNAR HOMES OF	\$522.60	021-940-009	LENNAR HOMES OF	\$972.58
021-930-007	LENNAR HOMES OF	\$972.58	021-940-010	LENNAR HOMES OF	\$972.58
021-930-008	LENNAR HOMES OF	\$972.58	021-940-011	LENNAR HOMES OF	\$972.58
021-930-009	LENNAR HOMES OF	\$972.58	021-940-012	LENNAR HOMES OF	\$972.58

CITY OF LINCOLN
COMMUNITY FACILITIES DISTRICT No. 2018-1
City Maintenance Services
Fiscal Year 2023-24
Special Tax Roll

Assessor's Parcel No.	Owner Name	FY 2023-24 Amount	Assessor's Parcel No.	Owner Name	FY 2023-24 Amount
021-940-013	LENNAR HOMES OF	\$972.58	021-950-021	JUDY MATTHEW & JUDY	\$1,018.36
021-940-014	LENNAR HOMES OF	\$972.58	021-950-022	NEITZEL DAVID ALLEN TR	\$1,018.36
021-940-015	LENNAR HOMES OF	\$972.58	021-950-023	WARD ALEXANDRA MARIE &	\$1,018.36
021-940-016	LENNAR HOMES OF	\$972.58	021-950-024	JUDY DAVID & JUDY MELANIE	\$1,018.36
021-940-017	LENNAR HOMES OF	\$972.58	021-950-025	BELANGER GREGORY ALAN	\$1,018.36
021-940-018	LENNAR HOMES OF	\$972.58	021-950-026	LUSCH GAYLEN & LUSCH	\$1,018.36
021-940-019	LENNAR HOMES OF	\$972.58	021-950-027	KB HOME SACRAMENTO INC	\$1,018.36
021-940-020	LENNAR HOMES OF	\$972.58	021-950-028	KB HOME SACRAMENTO INC	\$1,018.36
021-940-021	LENNAR HOMES OF	\$972.58	021-950-029	KB HOME SACRAMENTO INC	\$1,018.36
021-940-022	LENNAR HOMES OF	\$972.58	021-950-030	KB HOME SACRAMENTO INC	\$1,018.36
021-940-023	LENNAR HOMES OF	\$972.58	021-950-031	LINGERFELT RAYMOND &	\$1,018.36
021-940-024	LENNAR HOMES OF	\$972.58	021-950-032	DEGRAAFF-FUSON MARIA	\$1,018.36
021-940-025	LENNAR HOMES OF	\$972.58	021-950-033	STERCHI GINA M	\$1,018.36
021-940-026	LENNAR HOMES OF	\$972.58	021-950-034	SCHROEDER TODD L &	\$1,018.36
021-940-027	LENNAR HOMES OF	\$972.58	021-950-035	AMSTUTZ ASHLEY &	\$1,018.36
021-940-028	LENNAR HOMES OF	\$972.58	021-950-036	MATZ KYLE	\$1,018.36
021-940-029	LENNAR HOMES OF	\$972.58	021-950-037	CHAMBERLAIN MELISSA &	\$1,018.36
021-940-030	LENNAR HOMES OF	\$972.58	021-950-038	HERNANDEZ AARON JR &	\$1,018.36
021-940-031	LENNAR HOMES OF	\$972.58	021-950-039	KB HOME SACRAMENTO INC	\$1,018.36
021-940-032	LENNAR HOMES OF	\$972.58	021-950-040	KB HOME SACRAMENTO INC	\$1,018.36
021-940-033	LENNAR HOMES OF	\$1,059.84	021-950-041	KB HOME SACRAMENTO INC	\$1,018.36
021-940-034	LENNAR HOMES OF	\$972.12	021-950-042	KB HOME SACRAMENTO INC	\$1,018.36
021-940-035	LENNAR HOMES OF	\$1,041.56	021-950-043	KB HOME SACRAMENTO INC	\$1,018.36
021-940-036	LENNAR HOMES OF	\$2,028.30	021-950-044	KB HOME SACRAMENTO INC	\$1,018.36
021-940-037	LENNAR HOMES OF	\$785.74	021-950-045	KB HOME SACRAMENTO INC	\$1,018.36
021-940-038	LENNAR HOMES OF	\$643.20	021-950-046	KB HOME SACRAMENTO INC	\$1,018.36
021-950-001	WALKER BRETT JAMES &	\$1,018.36	021-950-047	KB HOME SACRAMENTO INC	\$1,018.36
021-950-002	GASKINS JEANNE MARIE	\$1,018.36	021-950-048	KB HOME SACRAMENTO INC	\$1,018.36
021-950-003	ROA BRANDON & ROA	\$1,018.36	021-950-049	KB HOME SACRAMENTO INC	\$1,018.36
021-950-004	KB HOME SACRAMENTO INC	\$1,018.36	021-950-050	KB HOME SACRAMENTO INC	\$1,018.36
021-950-005	KB HOME SACRAMENTO INC	\$1,018.36	021-950-051	KB HOME SACRAMENTO INC	\$1,018.36
021-950-006	KB HOME SACRAMENTO INC	\$1,018.36	021-950-052	KB HOME SACRAMENTO INC	\$1,018.36
021-950-007	KB HOME SACRAMENTO INC	\$1,018.36	021-950-053	KB HOME SACRAMENTO INC	\$1,018.36
021-950-008	KB HOME SACRAMENTO INC	\$1,018.36	021-950-054	KB HOME SACRAMENTO INC	\$1,018.36
021-950-009	KB HOME SACRAMENTO INC	\$1,018.36	021-950-055	KB HOME SACRAMENTO INC	\$1,018.36
021-950-010	KB HOME SACRAMENTO INC	\$1,018.36	021-950-056	KB HOME SACRAMENTO INC	\$1,018.36
021-950-011	KB HOME SACRAMENTO INC	\$1,018.36	021-950-057	KB HOME SACRAMENTO INC	\$1,018.36
021-950-012	KB HOME SACRAMENTO INC	\$1,018.36	021-950-058	KB HOME SACRAMENTO INC	\$1,018.36
021-950-013	KB HOME SACRAMENTO INC	\$1,018.36	021-950-059	KB HOME SACRAMENTO INC	\$1,018.36
021-950-014	KB HOME SACRAMENTO INC	\$1,018.36	021-950-060	KB HOME SACRAMENTO INC	\$1,018.36
021-950-015	KB HOME SACRAMENTO INC	\$1,018.36	021-950-061	KB HOME SACRAMENTO INC	\$1,018.36
021-950-016	KB HOME SACRAMENTO INC	\$1,018.36	021-950-062	KB HOME SACRAMENTO INC	\$1,018.36
021-950-017	KB HOME SACRAMENTO INC	\$1,018.36	021-950-063	KB HOME SACRAMENTO INC	\$1,018.36
021-950-018	KB HOME SACRAMENTO INC	\$1,018.36	021-950-064	KB HOME SACRAMENTO INC	\$1,018.36
021-950-019	KB HOME SACRAMENTO INC	\$244.30	021-950-065	KB HOME SACRAMENTO INC	\$1,018.36
021-950-020	KB HOME SACRAMENTO INC	\$1,018.36	021-950-066	KB HOME SACRAMENTO INC	\$1,018.36

CITY OF LINCOLN
COMMUNITY FACILITIES DISTRICT No. 2018-1
City Maintenance Services
Fiscal Year 2023-24
Special Tax Roll

Assessor's Parcel No.	Owner Name	FY 2023-24 Amount	Assessor's Parcel No.	Owner Name	FY 2023-24 Amount
021-950-067	OTT RUSTIN W & OTT	\$1,018.36	025-070-033	VESTAL ERIN RAE	\$675.26
021-950-068	FISHER CHRISTOPHER	\$1,018.36	025-070-039	BREEDLOVE IRA	\$675.26
021-950-069	HOOD KEVIN & HOOD JANAY	\$1,018.36	025-070-040	BAUTISTA YADIRA M &	\$675.26
021-950-070	CANALES NICHOLAS	\$1,018.36	025-070-041	CRESLEIGH HOMES	\$675.26
021-950-071	MARTINEZ FRANCISCO	\$1,018.36	025-070-042	SIGGARD PETER K &	\$675.26
021-950-072	HELEKUNIHI JACQUELINE	\$1,018.36	025-070-043	CRESLEIGH HOMES	\$675.26
021-950-073	MORGAN NICHOLAS WILLIAM	\$1,018.36	025-070-044	MILLS JENNIFER &	\$675.26
021-950-074	VAZIRI SHAHROKH TR	\$1,018.36	025-070-045	CRESLEIGH HOMES	\$675.26
021-950-075	BUENDIA ROBERTO E ET AL	\$1,018.36	025-070-048	MEEDS MADISON	\$675.26
021-950-076	KB HOME SACRAMENTO INC	\$1,018.36	025-070-049	COMBRE STEVE JOSEPH &	\$675.26
021-950-077	SNIDER CLIFFORD ALAN TR	\$1,018.36	025-070-050	CRESLEIGH HOMES	\$194.66
021-950-078	WEAVER DAVID TR	\$1,018.36	025-070-051	SANTIAGO NICO GAETANO	\$675.26
021-950-079	BUTTERFIELD DAVID &	\$1,018.36	025-070-052	DRAKE DEBRA S & KEELER	\$675.26
021-960-001	WH LINCOLN 32 LLC	\$46.36	025-070-053	CRESLEIGH HOMES	\$675.26
021-960-002	WH LINCOLN 32 LLC	\$10.10	025-070-054	CRESLEIGH HOMES	\$675.26
021-960-003	WH LINCOLN 32 LLC	\$39.02	025-080-001	CRESLEIGH HOMES	\$675.26
025-070-001	CRESLEIGH HOMES	\$178.98	025-080-002	CRESLEIGH HOMES	\$675.26
025-070-002	CRESLEIGH HOMES	\$190.18	025-080-003	CRESLEIGH HOMES	\$675.26
025-070-003	MERRILL TERRY L &	\$675.26	025-080-004	CRESLEIGH HOMES	\$246.12
025-070-004	MCQUEARY DAVID MATTHEW	\$675.26	025-080-005	CRESLEIGH HOMES	\$223.74
025-070-005	TRAVIS A SNYDER & TRAVIS	\$675.26	025-080-006	CRESLEIGH HOMES	\$167.80
025-070-006	RADELICH WARD &	\$675.26	025-080-007	CRESLEIGH HOMES	\$201.36
025-070-007	TOE NUEFORMIE KOLLIE &	\$675.26	025-080-008	CRESLEIGH HOMES	\$167.80
025-070-008	WOOLLEY ROYAL &	\$675.26	025-080-009	CRESLEIGH HOMES	\$223.74
025-070-009	NGUYEN HONG	\$675.26	025-080-010	CRESLEIGH HOMES	\$201.36
025-070-010	PERRY JOHN D & PERRY	\$675.26	025-080-011	CRESLEIGH HOMES	\$178.98
025-070-011	SPEZIA DAVID P ET AL	\$675.26	025-080-012	CRESLEIGH HOMES	\$178.98
025-070-012	TRAN PHU TAN	\$675.26	025-080-013	CRESLEIGH HOMES	\$290.86
025-070-013	CRESLEIGH HOMES	\$167.80	025-080-018	CRESLEIGH HOMES	\$212.56
025-070-014	CRESLEIGH HOMES	\$167.80	025-080-019	CRESLEIGH HOMES	\$190.18
025-070-015	CRESLEIGH HOMES	\$167.80	025-080-020	CRESLEIGH HOMES	\$190.18
025-070-016	CRESLEIGH HOMES	\$201.36	025-080-021	CRESLEIGH HOMES	\$190.18
025-070-017	PHAN HUNG & PHAN	\$675.26	025-080-022	CRESLEIGH HOMES	\$201.36
025-070-018	CRESLEIGH HOMES	\$675.26	025-080-023	CRESLEIGH HOMES	\$223.74
025-070-019	CRESLEIGH HOMES	\$675.26	025-080-024	CRESLEIGH HOMES	\$201.36
025-070-020	CRESLEIGH HOMES	\$675.26	025-080-025	CRESLEIGH HOMES	\$167.80
025-070-021	ROBINSON LYNETTE	\$675.26	025-080-026	CRESLEIGH HOMES	\$190.18
025-070-022	HUSTON JOHN D & HUSTON	\$675.26	025-080-027	CRESLEIGH HOMES	\$201.36
025-070-023	CRESLEIGH HOMES	\$675.26	025-080-028	CRESLEIGH HOMES	\$246.12
025-070-024	CRESLEIGH HOMES	\$675.26	025-080-029	CRESLEIGH HOMES	\$223.74
025-070-025	CRESLEIGH HOMES	\$675.26	025-080-030	CRESLEIGH HOMES	\$190.18
025-070-026	CRESLEIGH HOMES	\$675.26	025-080-031	CRESLEIGH HOMES	\$223.74
025-070-027	LEE EUI JAE ET AL	\$675.26	025-080-032	CRESLEIGH HOMES	\$675.26
025-070-028	VERDUGO ANTHONY SKIP	\$675.26	025-080-033	CRESLEIGH HOMES	\$675.26
025-070-029	CRESLEIGH HOMES	\$675.26	025-080-034	CRESLEIGH HOMES	\$167.80
025-070-030	FODE DON D & FODE TERI L	\$675.26	025-080-035	CRESLEIGH HOMES	\$190.18

CITY OF LINCOLN
COMMUNITY FACILITIES DISTRICT No. 2018-1
City Maintenance Services
Fiscal Year 2023-24
Special Tax Roll

Assessor's Parcel No.	Owner Name	FY 2023-24 Amount	Assessor's Parcel No.	Owner Name	FY 2023-24 Amount
025-080-036	CRESLEIGH HOMES	\$201.36	319-230-040	MACK STEVEN MICHAEL &	\$709.12
025-080-037	CRESLEIGH HOMES	\$675.26	319-230-041	KRISTENSEN RYAN &	\$709.12
025-080-038	CRESLEIGH HOMES	\$675.26	319-230-042	REED MYCHELLE & REED	\$709.12
025-080-040	CRESLEIGH HOMES	\$675.26	319-230-043	MANWARING PHILLIP M &	\$709.12
025-080-041	CRESLEIGH HOMES	\$167.80	319-230-044	WATSON DANIELLE MARIE	\$709.12
025-080-042	CRESLEIGH HOMES	\$167.80	319-230-045	ADAMS JEDIDIAH ELI &	\$709.12
025-080-043	CRESLEIGH HOMES	\$675.26	319-230-046	SOTO DAVID GARCIA & SOTO	\$709.12
319-230-001	MOORE TRISTAN SCOTT &	\$709.12	319-230-047	LONCICH SCOTT CHARLES &	\$709.12
319-230-002	KENNEY DANA R & KENNEY	\$709.12	319-230-048	ATKINSON CHRISTOPHER &	\$709.12
319-230-003	MORENO FRANCISCO &	\$709.12	319-230-049	DIAZ MARYCRUZ	\$709.12
319-230-004	EUROZA PAMELA AIDE	\$709.12	319-230-050	SCHMIDT ANDREW F &	\$709.12
319-230-005	HELLERS LOUIS MICHAEL &	\$709.12	319-230-051	FOSNAUGH TONY WILLIAM &	\$709.12
319-230-006	CHANEY KATELYN	\$709.12	319-230-052	NGUYEN DRAKE CHAUMINH	\$709.12
319-230-007	WALSH ALEXANDRIA DAWN &	\$709.12	319-230-053	VIRIN YAN & VIRIN ANNA	\$709.12
319-230-008	DEAN JORDAN	\$709.12	319-240-001	BASTIAN STANTON J	\$709.12
319-230-009	FOSTER TRAVIS & FOSTER	\$709.12	319-240-002	PRITCHARD RENEE M	\$709.12
319-230-010	TOFFELMIER MARK &	\$709.12	319-240-003	PECHKO ALINA & LABA	\$709.12
319-230-011	SPRADLEY VICTOR TR	\$709.12	319-240-004	NGUYEN PHONG & NGUYEN	\$709.12
319-230-012	WRIGHT MARIA & WRIGHT	\$709.12	319-240-005	FULLER GARY JAMES TR	\$709.12
319-230-013	HUGHES ROBERT & HUGHES	\$709.12	319-240-006	SILCHUK PETRO	\$709.12
319-230-014	CLEVELAND ROMONA	\$709.12	319-240-007	RAPP RHONDA ANN	\$709.12
319-230-015	KHOMYAK VITALIY &	\$709.12	319-240-008	VARTANIAN KATHERINE	\$709.12
319-230-016	BUMGARNER LAUREN &	\$709.12	319-240-009	WOODS CASEY J & WOODS	\$709.12
319-230-017	GOMEZ MICHAEL ANTHONY	\$709.12	319-240-010	ALDOR JOSE S III & HERMINIA	\$709.12
319-230-018	RUSSELL JOHN STEVEN &	\$709.12	319-240-011	ALDOR ARNOLD & HO ANH	\$709.12
319-230-019	HAAG KEATON	\$709.12	319-240-012	KOCHERGIN ALEKSANDR &	\$709.12
319-230-020	OLSON JOSHUA J & OLSON	\$709.12	319-240-013	PHILLIPS CAMERON &	\$709.12
319-230-021	CONNOLLY CHRISTOPHER	\$709.12	319-240-014	DE BENEDETTO JOHN & DE	\$709.12
319-230-022	DOMINGUEZ-GADSON	\$709.12	319-240-015	SUBIA MOSES L & SUBIA	\$709.12
319-230-023	DAVIS DYLAN & DAVIS	\$709.12	319-240-016	NIMMO DIANA	\$709.12
319-230-024	DONOVAN MELISSA	\$709.12	319-240-017	DE BENEDETTO JOHN	\$709.12
319-230-025	STELTER RYAN DURKSON &	\$709.12	319-240-018	NG TOO K & THANT MAY	\$709.12
319-230-026	MULDERICK DANIEL &	\$709.12	319-240-019	OCHELTREE THOMAS	\$709.12
319-230-027	BOEGER JUSTINE RENEE &	\$709.12	319-240-020	ECKMAN TYLER SCOTT &	\$709.12
319-230-028	ZIMMERMAN MIKAELA K &	\$709.12	319-240-021	SPALLIERO NICHOLAS J	\$709.12
319-230-029	TAVERRITE ISABELLA	\$709.12	319-240-022	SIMPSON SHABONDY L JR	\$709.12
319-230-030	STIDHAM LIDIA & STIDHAM	\$709.12	319-240-023	WHEELER COLLIN JAMES &	\$709.12
319-230-031	PEREZCERVANTES	\$709.12	319-240-024	RADFORD ERIC & RADFORD	\$709.12
319-230-032	MANSFIELD RYAN MATTHEW	\$709.12	319-240-025	NEWKIRK JAMES	\$709.12
319-230-033	PERA ANNA ET AL	\$709.12	319-240-026	HERRADOR LESLIN	\$709.12
319-230-034	AUSTIN ELLIOT & EVANS	\$709.12	319-240-027	ELLIOTT KIMBERLY LYNN &	\$709.12
319-230-035	KERSEY YAVETTE & KERSEY	\$709.12	319-240-028	CADALBERT ROY	\$709.12
319-230-036	ASHE PATRICIA R TR	\$709.12	319-240-029	DENNING JESSE	\$709.12
319-230-037	ATKINSON MARTIN J &	\$709.12	319-240-030	TRANCHINA NICOLE MARIE &	\$709.12
319-230-038	TILOS BENJAMIN T JR &	\$709.12	319-240-031	COX CARLI & OERTWIG	\$709.12
319-230-039	HUTCHINSON DEE ANN	\$709.12	319-240-032	PANELA SARABETH &	\$709.12

CITY OF LINCOLN
COMMUNITY FACILITIES DISTRICT No. 2018-1
City Maintenance Services
Fiscal Year 2023-24
Special Tax Roll

Assessor's Parcel No.	Owner Name	FY 2023-24 Amount	Assessor's Parcel No.	Owner Name	FY 2023-24 Amount
328-360-001	HAYES JUSTIN TRAVIS	\$400.04	328-360-047	HUGHES DANNA JANE &	\$400.04
328-360-002	COSICO MIA CHELO PASCUA	\$400.04	328-360-048	TEJEDA DAVID S TR &	\$400.04
328-360-003	GREGORY CLAYTON &	\$400.04	328-360-049	VIGIL ADAM CHRISTOPHER &	\$400.04
328-360-004	DAMBIIDORJ	\$400.04	328-360-050	HARVEY JEFF D & LAMAR	\$400.04
328-360-005	VILLARIN YVETTE ADOLFO	\$400.04	328-360-051	MANDADERO PETER JOHN	\$400.04
328-360-006	RIVERA ARNALDO KALINGA	\$400.04	328-360-052	DE LEON WILLIAM JOSEPH &	\$400.04
328-360-007	MIAN NUZHAT	\$400.04	328-360-053	SANCHEZ BETTY JANE &	\$400.04
328-360-008	BASS RANDALL DWIGHT &	\$400.04	328-360-054	BRADY JOSEPH COLLIN &	\$400.04
328-360-009	MEYERS JASON BRANDON	\$400.04	328-360-055	SHAIWANY FARDEEN	\$400.04
328-360-010	ASSAM MICAELA	\$400.04	328-360-056	WILSON LESLIE S	\$400.04
328-360-011	NAVARRA JOHN JOSEPH L	\$400.04	328-360-057	KEETON CHARLES A JR &	\$400.04
328-360-012	MATCHETT ANNA CLIFFE ET	\$400.04	328-360-058	ABAKHIN DANIIL &	\$400.04
328-360-013	CALDWELL MACIE &	\$400.04	328-360-059	ELKHANZADE SARKHAN	\$400.04
328-360-014	CHUHLANTSEFF GABRIELLE	\$400.04	328-360-060	ARRINGTON ERIC MICHAEL	\$400.04
328-360-015	SANCHEZ ANTHONY E &	\$400.04	328-360-061	DRAKE EVAN JAMES &	\$400.04
328-360-016	FARLER RICHARD SR &	\$400.04	328-360-062	CUFFE PAUL JOSEPH &	\$400.04
328-360-017	FLINN REBECCA BRIANNE &	\$400.04	328-360-063	MCCLURE ANNA I	\$400.04
328-360-018	LEUNG NICHOLAS TIMOTHY	\$400.04	328-360-064	MASCIO BROOKE ELAINE &	\$400.04
328-360-019	FELIPE EICKE	\$400.04	328-360-065	SISNEROZ KELLY D TR	\$400.04
328-360-020	GONZALEZ RICHARD	\$400.04	328-360-066	SISNEROZ KELLY D TR	\$400.04
328-360-021	HANDAL ISSAM ET AL	\$400.04	328-360-067	MIRAMONTES JOSE J	\$400.04
328-360-022	BOCCIO VINCENT F &	\$400.04	328-360-068	KELTSI ALLIANCE LLC	\$400.04
328-360-023	COOLEY TERRANCE DJUAN	\$400.04	328-360-069	HAMILTON RUSSELL &	\$400.04
328-360-024	SANCHEZ DIAZ DOROTEO	\$400.04	328-360-070	PESTANO EDWARD	\$400.04
328-360-025	UNDERWOOD ALEX P &	\$400.04	328-360-071	BALLIN HEITH MARTIN &	\$400.04
328-360-026	KOMATSU MAIYA PERICH &	\$400.04	328-360-072	TICZON KEVIN R & TICZON	\$400.04
328-360-027	CRIFE PATRICIA PAULINE	\$400.04	328-360-073	WILLIAMS-FOREMAN	\$400.04
328-360-028	STA CRUZ KARL MATTHEW	\$400.04	328-360-074	AQUINO GEMMALYN CRUZ	\$400.04
328-360-029	LAWLER DAVID CHRISTIAN	\$400.04	328-360-075	BROOKS DENNIS M &	\$400.04
328-360-030	LONGO KARI ANN & TOLLINI	\$400.04	328-360-076	INZUNZA DANIEL	\$400.04
328-360-031	HILL BRIAN ANDREW & HILL	\$400.04	328-360-077	WILLIS ANGELA D & DIOCON	\$400.04
328-360-032	KIRSCHBROWN RONALD	\$400.04	328-360-078	AHMED NAVEED & AHMED	\$400.04
328-360-033	MCCARTHY SEAN & YOUNG	\$400.04	328-360-079	GUTIERREZ JAVIER TAMARIZ	\$400.04
328-360-034	WHEAT DANIEL DAVID	\$400.04	328-360-080	GUTIERREZ MARK ANTHONY	\$400.04
328-360-035	CLARK RACHEL LYNN &	\$400.04	328-360-081	HASANZADEH BATOOOL ET AL	\$400.04
328-360-036	MUNOZ FANNI & SIMON	\$400.04	328-360-082	PURSIAN CHARLOTTE	\$400.04
328-360-037	DAGWASE SATURNINO	\$400.04	328-360-083	HOUSER SASHA L & HOUSER	\$400.04
328-360-038	NOLAN DARRYL & NOLAN	\$400.04	328-360-084	LOPEZ TARA MARIE	\$400.04
328-360-039	OTTO GARRETT JAMES	\$400.04	328-360-085	DEL ROSARIO JASON PHILIP	\$400.04
328-360-040	DEMARCO DYLAN A	\$400.04	328-360-086	MOORE CHRISTOPHER	\$400.04
328-360-041	DOSANJH RANJIT	\$400.04	328-370-001	BOWDEN TRASK & BOWDEN	\$400.04
328-360-042	KEYES KAYVIEANNA	\$400.04	328-370-002	GRAHAM NICHOLAS JAMES &	\$400.04
328-360-043	BRANTLEY DELMER QUINTEN	\$400.04	328-370-003	DUNCAN BENJAMIN AL &	\$400.04
328-360-044	MAPP FARRELL E & BURRIS	\$400.04	328-370-004	JACKSON CHRISTOPHER	\$400.04
328-360-045	MECCHI MORGAN & MECCHI	\$400.04	328-370-005	PARMER CHRISTOPHER	\$400.04
328-360-046	TARR MATTHEW JAMES &	\$400.04	328-370-006	VALLE DANIEL	\$400.04

CITY OF LINCOLN
COMMUNITY FACILITIES DISTRICT No. 2018-1
City Maintenance Services
Fiscal Year 2023-24
Special Tax Roll

Assessor's Parcel No.	Owner Name	FY 2023-24 Amount	Assessor's Parcel No.	Owner Name	FY 2023-24 Amount
328-370-007	CRAYNE JEFFREY REX &	\$400.04	328-370-053	SELLAROLE GRETA VIELE	\$400.04
328-370-008	CARTER ALEXANDER	\$400.04	328-370-054	GANDHI SHRIDHAR N &	\$400.04
328-370-009	PAHKIM JOELLE S ET AL	\$400.04	328-370-055	WIELAND SHACOY NIOMIE &	\$400.04
328-370-010	JUNSAY JAN NIKKO &	\$400.04	328-370-056	CULBERSON TAYLOR MARIN	\$400.04
328-370-011	MILLER BREANNA &	\$400.04	328-370-057	JELIAZKOV JELIAZKO &	\$400.04
328-370-012	SAVCHENKO ALEXEY &	\$400.04	328-370-058	SHIELDS DEBORAH LOUISE	\$400.04
328-370-013	KNIGHT ANDREW &	\$400.04	328-370-059	SANCHEZ JEFFRY	\$400.04
328-370-014	SMITH COLE T ET AL	\$400.04	328-370-060	PANIAGUA CORINNA	\$400.04
328-370-015	CARTWRIGHT ANDREW	\$400.04	328-370-061	WILLIS KRIZANN HINAHON &	\$400.04
328-370-016	SHANKA BELETE	\$400.04	328-370-062	SUNGA RONALD B & REYES	\$400.04
328-370-017	ROBERTO RODEL CRIS	\$400.04	328-370-063	GAESSER AUSTIN LEE &	\$400.04
328-370-018	PHOULOANG PETER STORM	\$400.04	328-370-064	LOWENSTEIN AMY	\$400.04
328-370-019	SINGH RAJINDER PAL &	\$400.04	328-370-065	VILLAGOMEZ OMAR & EVANS	\$400.04
328-370-020	ZHOU LIAN & CHIEN ELAINE Y	\$400.04	328-370-066	HAFBTMARIAM SANYT &	\$400.04
328-370-021	LYNCH RACHEL L	\$400.04	328-370-067	CARR ENDRAKO & CARR	\$400.04
328-370-022	MARTIN CASEY	\$400.04	328-370-068	EGO MONDALE II & EGO	\$400.04
328-370-023	LAKHANI RYNA & LAKHANI	\$400.04	328-370-069	AYALA-GOETZ APRIL	\$400.04
328-370-024	LEE JUNGHEE	\$400.04	328-370-070	COMMANDER MICHELLE	\$400.04
328-370-025	ABDELRAHMAN MOHAMED	\$400.04	328-370-071	GRIDER LIVING TRUST	\$400.04
328-370-026	KILLIAN ANGELI GRACE	\$400.04	328-370-072	OLSON LOREE ALISSE	\$400.04
328-370-027	CHELLA JOHN MARK ET AL	\$400.04	328-370-073	ARMSTRONG BRYAN LEE &	\$400.04
328-370-028	SUMPTER XAVIER Q JR &	\$400.04	328-370-074	CHAHAL MANVIR SINGH ET	\$400.04
328-370-029	TRUJILLO WILSON DAVID ET	\$400.04	328-370-075	BONIFACIO AVENGIL KIM	\$400.04
328-370-030	MOORE JEAN A	\$400.04	328-370-076	JAWANDA RUPINDER KAUR	\$400.04
328-370-031	ALDOR DARELL D & ALDOR	\$400.04	328-370-077	KONEN PROPERTIES LLC	\$400.04
328-370-032	PINCIN COLE & PINCIN KARLA	\$400.04	328-370-078	VALIVERU VENKATA &	\$400.04
328-370-033	MCCARTER STEPHANIE	\$400.04	328-370-079	PEREZ INDIANA	\$400.04
328-370-034	IJAZ SAQIB	\$400.04	328-370-080	CARRINGTON COURTNEY	\$400.04
328-370-035	MACABUNGA MANUEL	\$400.04	329-010-078	CENTURY COMMUNITIES OF	\$36,247.54
328-370-036	CASSETTA STEVEN	\$400.04	329-010-079	CENTURY COMMUNITIES OF	\$41,852.82
328-370-037	AZIZI MOHAMMAD BASIR ET	\$400.04	329-140-001	RUDNICKI AARON ALFRED &	\$588.84
328-370-038	JOHNSON KRISTEN MICHAEL	\$400.04	329-140-002	LOPEZ GERMAN PRADO	\$588.84
328-370-039	PLUNKETT REBECA LYN &	\$400.04	329-140-003	STOKES SHANE T & STOKES	\$588.84
328-370-040	JONES JERALD JACOB &	\$400.04	329-140-004	CACHOLA TERESITA P &	\$588.84
328-370-041	REYES NINA C	\$400.04	329-140-005	TERHUNE ANDREW PAUL &	\$588.84
328-370-042	EASTWOOD TRAVIS J &	\$400.04	329-140-006	BUNTON ALEXA RAE &	\$588.84
328-370-043	WOODS JAMES &	\$400.04	329-140-007	HANSEN DANIELLE &	\$588.84
328-370-044	BAILEY HAYDEN &	\$400.04	329-140-008	MOUA SHAWN	\$588.84
328-370-045	THORPE ERIK & THORPE	\$400.04	329-140-009	GUEVARRA KARLA BIANCA &	\$588.84
328-370-046	BABBITT BRANDON MARK	\$400.04	329-140-010	AYALA-MORA MARGARITA &	\$588.84
328-370-047	GATPANDAN GILBERT	\$400.04	329-140-011	GREEN ELIZABETH RUTH	\$588.84
328-370-048	SPEER ANTHONY CORTIS &	\$400.04	329-140-012	COOK STEVEN & COOK	\$588.84
328-370-049	MAXWELL MAUREEN &	\$400.04	329-140-013	BARNETT BRIAN & LISA	\$588.84
328-370-050	SMYTH ANTHONY & SMYTH	\$400.04	329-140-014	QUANT ALFONSO E & QUANT	\$588.84
328-370-051	ANDERSON JASON &	\$400.04	329-140-015	BRANCH CYNTHIA	\$588.84
328-370-052	MARINO FREDERICK	\$400.04	329-140-016	HENDERSON STEVEN &	\$588.84

CITY OF LINCOLN
COMMUNITY FACILITIES DISTRICT No. 2018-1
City Maintenance Services
Fiscal Year 2023-24
Special Tax Roll

Assessor's Parcel No.	Owner Name	FY 2023-24 Amount	Assessor's Parcel No.	Owner Name	FY 2023-24 Amount
329-140-017	CARLSON JOSHUA & JILL	\$588.84	329-140-063	HEIDKAMP NGUYEN &	\$588.84
329-140-018	AMREIN DUSTIN & SABREEN	\$588.84	329-140-064	KONDAM NIKHIL KUMAR	\$588.84
329-140-019	SURKO MARIA TR	\$588.84	329-140-065	NEGUSSIE MULU W	\$588.84
329-140-020	BALL RANCH LLC	\$588.84	329-140-066	NISMAN ELI	\$588.84
329-140-021	ZHIGAYLO INESSA &	\$588.84	329-140-067	BLANCO JILL A	\$588.84
329-140-022	BORREGO ADAM DAVID &	\$588.84	329-140-068	BHIMANI SAMEER & LAKHANI	\$588.84
329-140-023	VASUDEVA ROHIT	\$588.84	329-140-069	LUVSANDAGVA	\$588.84
329-140-024	BELL TERRY E & MONFISTON	\$588.84	329-140-070	MILLER CLARK & MILLER	\$588.84
329-140-025	BRENNER STEVE M	\$588.84	329-140-071	SNYDER BRENT & SNYDER	\$588.84
329-140-026	KATTMAN JENNIFER &	\$588.84	329-140-072	ROBERSON SARA CHRISTINE	\$588.84
329-140-027	ANGEL DAVID ALLAN	\$588.84	329-140-073	GONZALES BENJAMIN J &	\$588.84
329-140-028	KAUR LAKHVEER & CHAHAL	\$588.84	329-140-074	GOMEZ-ABARCA ANA LUISA &	\$588.84
329-140-029	ANDRADE MEGAN &	\$588.84	329-140-075	DIAZ AMADOR &	\$588.84
329-140-030	LUTKEMULLER ERICH H &	\$588.84	329-140-076	CHAND KAMAL & CHAND	\$588.84
329-140-031	LAM GENE & LAM LAYLEEN	\$588.84	329-140-077	HAN DAVID J & MANNION	\$588.84
329-140-032	WIRICK MARK B & WIRICK	\$588.84	329-140-078	KRAUSS LISA K	\$588.84
329-140-033	WEBER RIAN JOHN & WEBER	\$588.84	329-140-079	JUANDY BENJAMIN & JUANDY	\$588.84
329-140-034	DUGGIN GEETA MADHURI &	\$588.84	329-140-080	CARLTON AMY L & CARLTON	\$588.84
329-140-035	PEREIRA STEVEN JR &	\$588.84	329-140-081	PHELAN CHRISTOPHER SKIP	\$588.84
329-140-036	LEIGHTY JENNIFER &	\$588.84	329-140-082	LOPEZ MAURICIO & LOPEZ	\$588.84
329-140-037	VICENTE JOCELYN R &	\$588.84	329-140-083	MARTINEZ JASON DAVID &	\$588.84
329-140-038	MAKKINI BALAJI KUMAR ET	\$588.84	329-140-084	VU MICHAEL NGUYEN	\$588.84
329-140-039	PICKETT DANIEL FLOYD ET	\$588.84	329-140-085	GHENT PAUL GORDON &	\$588.84
329-140-040	CONNOLLY MICHAEL &	\$588.84	329-140-086	LIN HAO	\$588.84
329-140-041	BRADLEY DAVID E &	\$588.84	329-140-087	LUTKEMULLER ERICH H &	\$588.84
329-140-042	VU LIVING TRUST	\$588.84	329-140-088	LONG JORDAN J & LONG IVY	\$588.84
329-140-043	ROLLINS ANA & ROLLINS	\$588.84	329-140-089	APOSTOL HEIDY B &	\$588.84
329-140-044	BOWEN TINA MICHELE	\$588.84	329-140-090	RISSANEN BRITNEY A &	\$588.84
329-140-045	ALONZO LOREN RUIZ &	\$588.84	329-140-091	LARSEN RACHEL CHRISTINE	\$588.84
329-140-046	WINTERS ROBERT O &	\$588.84	329-140-092	MONSALVE JEFF & ROMERO	\$588.84
329-140-047	PRIEST KARA M & TOMATIS	\$588.84	329-140-093	JEONG HYUK & BAE MINJI	\$588.84
329-140-048	WNOROWSKI JENIECE C	\$588.84	329-140-094	MAILLIARD JANIE L &	\$588.84
329-140-049	ESTRADA DANILLO ASPIRAS	\$588.84	329-140-095	PERNIZ LINDA L & PERNIZ	\$588.84
329-140-050	POURMOHAMMAD MARYAM	\$588.84	329-140-096	WEBB STEVEN & WHITE	\$588.84
329-140-051	MARAWALA ZARIR G &	\$588.84	329-140-097	CHU RACHEL GRACE & CHU	\$588.84
329-140-052	HOMAN JOSEPH L ET AL	\$588.84	329-140-098	IDEH CHRIS	\$588.84
329-140-053	PEREIRA CHRISTINE M	\$588.84	329-140-099	CHAVARRIA ANTHONY &	\$588.84
329-140-054	RUDKOSKY CHRISTINE M TR	\$588.84	329-140-100	LEE DEANNA S	\$588.84
329-140-055	ANDROSKI ANTHONY ET AL	\$588.84	329-140-101	ANDERSON ROBERT &	\$588.84
329-140-056	LUIS PAUL JOHN GRINDULO	\$588.84	329-140-102	STEADMAN ADAM &	\$588.84
329-140-057	VOCAL HOLLYBETH TR	\$588.84	329-150-001	RAU ARJUN UDIPI & RAU	\$588.84
329-140-058	RAANES ALEX C & RAANES	\$588.84	329-150-002	MC CLEARY MICHAEL J III &	\$588.84
329-140-059	BAGWILL NATHAN & BAGWILL	\$588.84	329-150-003	SATURNIO JAMES C &	\$588.84
329-140-060	PEREZ GUILLERMO	\$588.84	329-150-004	ALEGRE ADRIAN ANDREW &	\$588.84
329-140-061	NYJAR NEIL & NYJAR RAJ	\$588.84	329-150-005	REGMI GAURAV & KOIRALA	\$588.84
329-140-062	CARTER BENJAMIN &	\$588.84	329-150-006	JOHNSON SCOTT A & CLARE	\$588.84

CITY OF LINCOLN
COMMUNITY FACILITIES DISTRICT No. 2018-1
City Maintenance Services
Fiscal Year 2023-24
Special Tax Roll

Assessor's Parcel No.	Owner Name	FY 2023-24 Amount	Assessor's Parcel No.	Owner Name	FY 2023-24 Amount
329-150-007	WARTH SARA BETH & WARTH	\$588.84	329-150-053	GAUTHIER SCOTT JAMES ET	\$588.84
329-150-008	PANLILIO SHEA ELAINE M &	\$588.84	329-150-054	AVELICA HECTOR & ROBLES	\$588.84
329-150-009	LYONS MICHAEL ANTHONY &	\$588.84	329-150-055	PACHECO ALANA N &	\$588.84
329-150-010	RODRIGUEZ DANIEL	\$588.84	329-150-056	ASH ROBERT & MILLER	\$588.84
329-150-011	GAMINO MARCO ANTONIO	\$588.84	329-150-057	D'URZO VITTORIO	\$588.84
329-150-012	WINDERS DANIEL W &	\$588.84	329-150-058	NGUYEN DZUNG ANH &	\$588.84
329-150-013	HARO ANTHONY WILLIAM &	\$588.84	329-150-059	HERNANDEZ RODRIGO	\$588.84
329-150-014	NGUYEN NHU QUYNH TR	\$588.84	329-150-060	JANICKI-KUROWSKI PAUL	\$588.84
329-150-015	BEASLEY JENNIFER MICHELE	\$588.84	329-150-061	DAVIS MONIQUE MARIE	\$588.84
329-150-016	DURAN CHRISTINA MARIE &	\$588.84	329-150-062	D'URZO VITTORIO	\$588.84
329-150-017	SHEUFELT MARLENE TOKIKO	\$588.84	329-150-063	GRANDIN CARL HJALMAR &	\$588.84
329-150-018	JMAX PROPERTIES LLC	\$588.84	329-150-064	AMIRZADA MOHD SULAIMAN	\$588.84
329-150-019	MANGUBAT MICHELLE	\$588.84	329-150-065	PASSARELLA GRACE A &	\$588.84
329-150-020	DAVIDSON ASHLEY	\$588.84	329-150-066	BERGMANN JOHN C	\$588.84
329-150-021	WASHINGTON KURTIS &	\$588.84	329-150-067	MUHAREB SHAFIQ K &	\$588.84
329-150-022	NORIYA ANUSHRI & TOMAR	\$588.84	329-150-068	GONZALEZ JOCELYNE M &	\$588.84
329-150-023	SALAZAR GUILIERMO A ET	\$588.84	329-150-069	NOON ERIK & NOON	\$588.84
329-150-024	LENSKI COREY S	\$588.84	329-150-070	NATT SONIA & SINGH	\$588.84
329-150-025	RAJPUT SANDEEP & SINGH	\$588.84	329-150-071	VENT ASHLEY NICOLE	\$588.84
329-150-026	SARMIENTO FLORENCIO	\$588.84	329-150-072	PAMATIAN RAUL	\$588.84
329-150-027	OO WAI LWIN & OO WAI MON	\$588.84	329-150-073	MANALO ANN KRISTIE J TR	\$588.84
329-150-028	HENDRICKS MICHAEL	\$588.84	329-150-074	SNOWDEN JORDAN EVERETT	\$588.84
329-150-029	PUNSALAN PAZ S &	\$588.84	329-150-075	SUBIJANO ROWENA	\$588.84
329-150-030	MAGLALANG ANNA	\$588.84	329-150-076	GARCIA GREGORY EDWARD	\$588.84
329-150-031	LAK AMIR H ET AL	\$588.84	329-150-077	MURUGAN SATHEESHKUMAR	\$588.84
329-150-032	NGUYEN XUAN	\$588.84	329-150-078	CHISM ANTON RASHAD &	\$588.84
329-150-033	VALEROS JENNIFER N &	\$588.84	329-150-079	VELEZ RICARDO MANUEL TR	\$588.84
329-150-034	YOON TIMOTHY JIN-YOUNG &	\$588.84	329-150-080	D'URZO VITTORIO	\$588.84
329-150-035	SINGH SACHLEEN & DHUGGA	\$588.84	329-150-081	HOUSTON ARON &	\$588.84
329-150-036	SINGH MANJIT & DHUGGA	\$588.84	329-150-082	LEE ERIC MATTHEW &	\$588.84
329-150-037	FREITAS CONNIE E &	\$588.84	329-150-083	TANG ALBERT J TR	\$588.84
329-150-038	AGAAPEESH UNURKHAN &	\$588.84	329-150-084	KEHAYAS MARTIN &	\$588.84
329-150-039	PAVUSKO GARY MARSHALL	\$588.84	329-150-085	BUFARDECI SEAN JOSEPH &	\$588.84
329-150-040	KACHAN ALEXANDER &	\$588.84	329-160-001	CROSS RACHEL YOLANDA	\$588.84
329-150-041	KHO KRISTINE TALAM ET AL	\$588.84	329-160-002	CHO BRIAN YONGHYUN	\$588.84
329-150-042	KANAKKASSERY SUGESH	\$588.84	329-160-003	MILLER NICOLE ANDREA ET	\$588.84
329-150-043	GAAS EDWARD EUGENE &	\$588.84	329-160-004	STA CRUZ KARL MATTHEW	\$588.84
329-150-044	MOREIRA ROSANGELA &	\$588.84	329-160-005	HELDMAN ANNETTE GUZMAN	\$588.84
329-150-045	KOLODZIE RICHARD PAUL JR	\$588.84	329-160-006	FREEMAN JODY KISHA	\$588.84
329-150-046	WALKER JONATHAN HENSON	\$588.84	329-160-007	BOWMAN ERIC STEVEN &	\$588.84
329-150-047	CARTER KORIN JENINE &	\$588.84	329-160-008	LABO PETER C & LABO	\$588.84
329-150-048	MADER ERIK ALEXANDER	\$588.84	329-160-009	MURDOCK GREG &	\$588.84
329-150-049	CLIMB PROPERTIES LLC	\$588.84	329-160-010	KURCHIN MARIANA &	\$588.84
329-150-050	GUFFEY PAUL ALLEN &	\$588.84	329-160-011	MOYER CHARLES R TR	\$588.84
329-150-051	SMITH MICHAEL PATRICK &	\$588.84	329-160-012	SHAFFER BRETT RYAN &	\$588.84
329-150-052	QUE KRIS ANNE ENRIQUEZ &	\$588.84	329-160-013	HILL JOSEPH & HILL	\$588.84

CITY OF LINCOLN
COMMUNITY FACILITIES DISTRICT No. 2018-1
City Maintenance Services
Fiscal Year 2023-24
Special Tax Roll

Assessor's Parcel No.	Owner Name	FY 2023-24 Amount	Assessor's Parcel No.	Owner Name	FY 2023-24 Amount
329-160-014	BOMBARD CECILIA &	\$588.84	329-170-012	SERPA HELDER & SERPA	\$588.84
329-160-015	HAZAR ERTUGRUL & HAZAR	\$588.84	329-170-013	MANALASTAS ABIGAIL	\$588.84
329-160-016	BAILEY ORSON	\$588.84	329-170-014	SEO GANGYOUNG & SEO	\$588.84
329-160-017	HERMIT JERROD MATHEW &	\$588.84	329-170-015	LEWIS KAREN & AULAKH	\$588.84
329-160-018	SCHAEFFER KENNETH JARID	\$588.84	329-170-016	SWINNEY KARL BRENNAN	\$588.84
329-160-019	KOACH-GATES BLAKE	\$588.84	329-170-017	JAUGAN FERDINAND CRUZ &	\$588.84
329-160-020	WEBBER MARK D ET AL	\$588.84	329-170-018	MAKSYMCHUK DAVYD &	\$588.84
329-160-021	GONZAGA MELANIE D & DIAZ	\$588.84	329-170-019	CLAY CHELSEY AMBER	\$588.84
329-160-022	SUMMIT JUSTIN DAVID &	\$588.84	329-170-020	MANISCALCO JILLIAN RENEE	\$588.84
329-160-023	CHAMBERLAIN JOYCE	\$588.84	329-170-021	MILLER EVAN RILEY &	\$588.84
329-160-024	RUTLEDGE JORDAN	\$588.84	329-170-022	STEWART CAMERON JAMES	\$588.84
329-160-025	GRUTMAN ARTHUR J &	\$588.84	329-170-023	GIL SPENCER MATTHEW &	\$588.84
329-160-026	HAMPTON MALCOLM DEAN III	\$588.84	329-170-024	PANTELOGLOW RACHEL A &	\$588.84
329-160-027	JUSTESEN DAVID TYLER ET	\$588.84	329-170-025	VOLLENWEIDER JADE	\$588.84
329-160-028	OSTERING LINDA ANN	\$588.84	329-170-026	FLUD ERNIE LEE JR &	\$588.84
329-160-029	BANURI PRASHANTH KUMAR	\$588.84	329-170-027	ROMERO MELISA M &	\$588.84
329-160-030	HARSONO VIVI HANDAJANI &	\$588.84	329-170-028	BINGHAM ELIZABETH A	\$588.84
329-160-031	IVLER SARAH KATHLEEN &	\$588.84	329-170-029	BASER CHERIE	\$588.84
329-160-032	LIMON DIANE MARIE & LIMON	\$588.84	329-170-030	TAPIA ALLISON & TAPIA	\$588.84
329-160-033	STODDARD SARAH RENEE &	\$588.84	329-170-031	PEDRO ROY MICHAEL	\$588.84
329-160-034	TOPACIO AVA C & TOPACIO	\$588.84	329-170-032	SHEHADEH AMJED	\$588.84
329-160-035	KUMAR NILESHNI S & KUMAR	\$588.84	329-170-033	DRIKAS JAMES	\$588.84
329-160-036	HELLAND BRETT DAVIS &	\$588.84	329-170-034	LEFFLER NICHOLAS K &	\$588.84
329-160-037	GEISELMAN CHERYL L &	\$588.84	329-170-035	BECKLER JENNIFER &	\$588.84
329-160-038	GONZALEZ DANIEL & SOLIZ	\$588.84	329-170-036	VANHOUSEN LORI MARIE	\$588.84
329-160-039	ZARATE RICHARD S	\$588.84	329-170-037	CHAYUT BERNICE TR	\$588.84
329-160-040	ENNIS MARGARET ANN &	\$588.84	329-170-038	SHIELDS MARSHALL &	\$588.84
329-160-041	MUNOZ ARFELIA V & MUNOZ	\$588.84	329-170-039	FUDIM BRITTANY KATHRINE	\$588.84
329-160-042	HUSSEIN AYMAN HASSAN	\$588.84	329-170-040	HUNT CHARLES O TR	\$588.84
329-160-043	CALDWELL ALEXANDER IAN	\$588.84	329-170-041	FREDIANELLI RACHELLE TR	\$588.84
329-160-044	HUGHES MICHELLE L	\$588.84	329-170-042	ONG EDGARDO & ONG ERA	\$588.84
329-160-045	NELSON CHRISTOPHER	\$588.84	329-170-043	ELLERING DIANA DENISE &	\$588.84
329-160-046	K HOVNIANIAN CA LAND	\$588.84	329-170-044	STRELO KENDALL & GARCIA	\$588.84
329-160-047	WURTH THOMAS & WURTH	\$588.84	329-170-045	HERMAN PAUL	\$588.84
329-160-048	SCHMIDT DANIELLE LYNN &	\$588.84	329-170-046	KEUKENKAMP JEROEN	\$588.84
329-170-001	FAY JOSEPH N JR & PRANGE	\$588.84	329-170-047	WILLIAMS KRISTEN SOMMER	\$588.84
329-170-002	HAMILTON RICHARD S &	\$588.84	329-170-048	GASCON STEPHAYNE	\$588.84
329-170-003	KEROHER KYLEE LYNNE	\$588.84	329-170-049	CABRERA MARICHELLE &	\$588.84
329-170-004	KRAUSS STACEY & KRAUSS	\$588.84	329-170-050	SCHNEIDER DAYANA &	\$588.84
329-170-005	HEMPHILL SIDNEY D JR &	\$588.84	329-170-051	DELA CRUZ PETER KAREM	\$588.84
329-170-006	MEJIA CARLOS ANTHONY &	\$588.84	329-170-052	LEWIS KRYSTAL & BRITTON	\$588.84
329-170-007	GREENE ROGER TR	\$588.84	329-170-053	STEVENS CURTIS & STEVENS	\$588.84
329-170-008	TAYLOR ELIZABETH L &	\$588.84	329-170-054	STAUFFER ALICIA ELLENE &	\$588.84
329-170-009	MARSH AMBER RENEE	\$588.84	329-170-055	BROYLES GEOFF STUART &	\$588.84
329-170-010	BOWEN CHAD	\$588.84	329-170-056	HOUGHAM SCOTT AVERY &	\$588.84
329-170-011	MCEVOY JOANNA	\$588.84	329-170-057	ASHLOCK JULIANA	\$588.84

CITY OF LINCOLN
COMMUNITY FACILITIES DISTRICT No. 2018-1
City Maintenance Services
Fiscal Year 2023-24
Special Tax Roll

Assessor's Parcel No.	Owner Name	FY 2023-24 Amount	Assessor's Parcel No.	Owner Name	FY 2023-24 Amount
329-170-058	ONGERS GERRIT CHAD	\$588.84	329-180-045	DOBBS TERRY II	\$588.84
329-170-059	VAN TASSEL RYAN & VAN	\$588.84	329-180-046	CHHIM CHAN THORN	\$588.84
329-180-001	GLASER DINA SOUSANNE &	\$588.84	329-180-047	LINDA PEARSON LLC	\$588.84
329-180-002	RANDALL AMBER & RANDALL	\$588.84	329-180-048	ESTRADA CASEY	\$588.84
329-180-003	HOGANS AUSTIN & HOGANS	\$588.84	329-180-049	BOPARAI GURLEEN ET AL	\$588.84
329-180-004	NICODEMUS CORI JAMES &	\$588.84	329-180-050	WHITE CAMERON & WHITE	\$588.84
329-180-005	NAGAC CARLO MAGHINAY	\$588.84	329-180-051	NASIKA RAVIKANTH	\$588.84
329-180-006	PHILPOTT WESLEY J &	\$588.84	329-180-052	RAMIREZ DAVID ANTHONY &	\$588.84
329-180-007	CAYANAN MARVIN	\$588.84	329-180-053	WOODSIDE 05N LP	\$588.84
329-180-008	PHAM SANG D & TRAN NGHIA	\$588.84	329-180-054	WOODSIDE 05N LP	\$588.84
329-180-009	HUYNH KHIENG LIEP & LAUV	\$588.84	329-180-055	THOTA REVANTH &	\$588.84
329-180-010	LEONE PHILIP M & LAURA E	\$588.84	329-180-056	MEJIA CARLOS &	\$588.84
329-180-011	TRAVERS MICHAEL RYAN &	\$588.84	329-180-057	CHAMBERS COLE	\$588.84
329-180-012	KASSIM ABDULWAHHAB &	\$588.84	329-180-058	EAGLETON BENJAMIN H &	\$588.84
329-180-013	DINGER TODD HAYDEN &	\$588.84	329-180-059	ALMONTE HERMOGENES &	\$588.84
329-180-014	ATIKER SELEN ET AL	\$588.84	329-180-060	JAZUK MATTHEW ROCKWELL	\$588.84
329-180-015	PAMATIAN RAUL	\$588.84	329-180-061	ROBERTSON NICHOLAS &	\$588.84
329-180-016	RATCLIFFE ERIK ET AL	\$588.84	329-180-062	WOODSIDE 05N LP	\$588.84
329-180-017	NOCE ANTHONY CHARLES	\$588.84	329-180-063	WOODSIDE 05N LP	\$588.84
329-180-018	CONAWAY TABITHA PAIGE	\$588.84	329-180-064	WOODSIDE 05N LP	\$588.84
329-180-019	SHILO PETR & BEKNIYAZOVA	\$588.84	329-180-065	WOODSIDE 05N LP	\$588.84
329-180-020	LISTBERGER RYAN & SARAH	\$588.84	329-180-066	WOODSIDE 05N LP	\$588.84
329-180-021	OSTERMAN PAUL LEO &	\$588.84	329-180-067	WOODSIDE 05N LP	\$588.84
329-180-022	DARBY MONICA CHHIM	\$588.84	329-180-068	KELDERMAN JEREMY RAY &	\$588.84
329-180-023	GARCIA ALBERT & GARCIA	\$588.84	329-180-069	SALINAS MARIA F TOBAR ET	\$588.84
329-180-024	ARQUINES MYRON	\$588.84	329-180-070	TAPANGAN REX S ET AL	\$588.84
329-180-025	PALMONES JUDITH ANCHETA	\$588.84	329-180-071	SHILO YURIY ET AL	\$588.84
329-180-026	MUTHUKUMAR VISHAK &	\$588.84	329-180-072	THOMPSON JANE LOCKETTE	\$588.84
329-180-027	WOODSIDE 05N LP	\$588.84	329-180-073	PHAM LEANN DIEM & THI	\$588.84
329-180-028	WOODSIDE 05N LP	\$588.84	329-180-074	OROSCO STEPHANIE A &	\$588.84
329-180-029	MORK RAQUEL	\$588.84	329-180-075	SALADA TYLER	\$588.84
329-180-030	IDLEBI OMAR & ACOBA	\$588.84	329-180-076	CASSETTA ANGELA E	\$588.84
329-180-031	RADER HEIDI G	\$588.84	329-180-077	HAN HUILING	\$588.84
329-180-032	FOUNTAIN ANDREW &	\$588.84	329-180-078	RAYAMAJHI ATUL &	\$588.84
329-180-033	ROSS STEPHANIE MARIE	\$588.84	329-180-079	MAHDI ENMAR ET AL	\$588.84
329-180-034	TALSTYKA DZIANIS &	\$588.84	329-180-080	VAZQUEZ LUIS ALBERTO ET	\$588.84
329-180-035	SARINANA STEVEN RAY	\$588.84	329-180-081	KIM TAE & KIM HYUN S ET AL	\$588.84
329-180-036	HESARI MARYAM &	\$588.84	329-180-082	BINON DEANNE ELIZABETH	\$588.84
329-180-037	KOZUBOVSKYI VADYM &	\$588.84	329-180-083	BARRERA ESPERANZA	\$588.84
329-180-038	GOLLAMUDI JANARDHANA	\$588.84	329-180-084	LYASHENKO EDUARD &	\$588.84
329-180-039	LEON DAVID & LEON	\$588.84	329-180-085	RODRIGUES JESSE JAMES &	\$588.84
329-180-040	STARKS MYSSUN &	\$588.84	329-190-001	SANDOR ASHLEY LAUREN &	\$778.98
329-180-041	KULI ALAN BARRY B II ET AL	\$588.84	329-190-002	SPIER GREGORY & SPIER	\$778.98
329-180-042	ROHANI KOUROSH &	\$588.84	329-190-003	GARIBAY VANESA	\$778.98
329-180-043	SHRIVASTAVA ANURAG &	\$588.84	329-190-004	LAMPKIN SHAWNA LYNN TR	\$778.98
329-180-044	MUNDS ANDREW & FALLAH	\$588.84	329-190-005	LUTKEMULLER ERICH H &	\$778.98

CITY OF LINCOLN
COMMUNITY FACILITIES DISTRICT No. 2018-1
City Maintenance Services
Fiscal Year 2023-24
Special Tax Roll

Assessor's Parcel No.	Owner Name	FY 2023-24 Amount	Assessor's Parcel No.	Owner Name	FY 2023-24 Amount
329-190-006	ANDERSON MICHAEL ERIC	\$778.98	329-190-054	SANCHEZ ANTHONY &	\$1,059.68
329-190-007	DEMURI JACQUELINE M &	\$778.98	329-190-055	BACULANDO JHONARD	\$1,059.68
329-190-008	FRENCH CELIA TR	\$778.98	329-190-056	VAN HOOZEN BRENT	\$1,059.68
329-190-009	SCAMPINI MICHAEL BRUCE	\$778.98	329-190-057	MORRIS THOMAS & MORRIS	\$1,059.68
329-190-010	LUTKEMULLER ERICH H &	\$778.98	329-190-058	SHENOY VINAY VENKATESH	\$1,059.68
329-190-011	STORACE MARK ANTHONY II	\$778.98	329-190-059	POCH KEITH A & Poch	\$1,059.68
329-190-012	LUTKEMULLER JULIE A &	\$778.98	329-190-060	MOONEY BIANCA IBAY &	\$1,059.68
329-190-013	LUTKEMULLER ERICH H &	\$778.98	329-190-061	MALAYAS SHEILA BATION	\$1,059.68
329-190-014	LUTKEMULLER ERICH H &	\$778.98	329-190-062	NORDSON BENJAMIN ELLIOT	\$1,059.68
329-190-015	GALANG AUREN B & GARCIA	\$778.98	329-190-063	NALEWAY JEFFREY L &	\$1,059.68
329-190-016	SINGH RUTH KETURAH &	\$778.98	329-190-064	JOHNSON MARC & LUCCHESI	\$1,059.68
329-190-017	HOWARD JOSHUA &	\$778.98	329-190-065	JEREMIAH CELINE	\$1,059.68
329-190-018	WANGWE MAXIMILLIAN	\$778.98	329-190-066	FRANK GABRIEL FRANCIS &	\$1,059.68
329-190-019	HUEBGEN BRETT &	\$778.98	329-190-067	CUSTODIO-BORROMEO	\$1,059.68
329-190-020	RAPOSA JOHN WILLIAM &	\$778.98	329-200-001	HARDY BRITANY NICOLE	\$778.98
329-190-021	PORTER MICAH LOPATI &	\$778.98	329-200-002	MOORE JENNIFER A	\$778.98
329-190-022	LI CHONGHUI & ZHAO LIHUA	\$778.98	329-200-003	HARE PATRICIA ANN	\$778.98
329-190-023	YANG YANYAN TR	\$778.98	329-200-004	FERRILL CHRISTA MARIE &	\$778.98
329-190-024	MESSINA MARLENE E TR ET	\$778.98	329-200-005	RAMOS CAITLIN RENEE &	\$778.98
329-190-025	CALIMAG TEOFILO LAPPAY III	\$778.98	329-200-006	STRANG BRIANNA NICHOLE &	\$778.98
329-190-026	GILLETTE KARYSSA DONIA &	\$778.98	329-200-007	ALLEN CODY TR	\$778.98
329-190-027	HERRERA SERGIO J &	\$778.98	329-200-008	VELASQUEZ JOSEPH BORJA	\$778.98
329-190-028	LOPEZ MARTIN & LOPEZ	\$778.98	329-200-009	BOINT LANSER & BOINT	\$778.98
329-190-029	ROWLAND SHELBY HAUNANI	\$778.98	329-200-010	WINHALL DIANA LEE &	\$778.98
329-190-030	NATARAJAN MANIKANDAN &	\$778.98	329-200-011	HARRIS ASHLEIGH FAY ANN	\$778.98
329-190-031	VAN DUREN ANGELA	\$778.98	329-200-012	STERIO LOUIS JR	\$778.98
329-190-032	RAMSEY KATHY	\$778.98	329-200-013	SMITH MICHAEL & SMITH	\$778.98
329-190-033	CHEV SOPHANNA & EAR	\$778.98	329-200-014	PRICE CEDRIC & CONG	\$778.98
329-190-034	DINELLI GINA KIRSTIN &	\$778.98	329-200-015	LEUNG VICKI KIT PING &	\$778.98
329-190-035	YEE ALICE YING & BECKER	\$778.98	329-200-016	RAPHAEL DEREK & RAPHAEL	\$778.98
329-190-036	FRAUNHOFFER RICHARD	\$778.98	329-200-021	STONE KYLE D & STONE	\$778.98
329-190-037	YEAGER DANIEL F & JENINE	\$778.98	329-200-022	JAKAWICH NICHOLAS JAMES	\$778.98
329-190-038	FAJARDO FRANCISCO	\$778.98	329-200-023	RANDLE MARK SCOTT &	\$778.98
329-190-039	JETTON JULIE A & JETTON	\$778.98	329-200-024	KIRK JEFFREY & ROBERTS	\$778.98
329-190-040	CORTEZ ANTONIO	\$778.98	329-200-025	MATHEW SUSAN H &	\$778.98
329-190-041	PATTERSON JEFFERY A &	\$778.98	329-200-026	EMERSON D A & LINDA J TR	\$778.98
329-190-042	TURNER WARREN MICHAEL &	\$778.98	329-200-027	GLEASON JAMES PATRICK &	\$778.98
329-190-043	PALTACHEV TIMOUR	\$778.98	329-200-028	MONICO GRACE ALVARADO	\$778.98
329-190-044	PHEN CHRISTOPHER & PHEN	\$778.98	329-200-029	DEBERNARDIS RAMONA TR	\$778.98
329-190-045	DRESSLER DAVID A &	\$778.98	329-200-030	KRAWIEC MARK ALBERT	\$778.98
329-190-046	RODRIGUEZ AMY ET AL	\$778.98	329-200-031	KAYANI RAMSHA & ALI	\$778.98
329-190-047	DULANEY ANGELA MARIE &	\$778.98	329-200-032	TORRES BRYAN ALEXANDER	\$778.98
329-190-048	MOFFITT HILLARY ANN	\$778.98	329-200-033	MEDAGLIA MICHAEL &	\$778.98
329-190-051	GROSS PHILIP MICHAEL &	\$1,059.68	329-200-034	DECESARE ANTHONY	\$778.98
329-190-052	REICHMANN BRYCE JOSEPH	\$1,059.68	329-200-035	PESTANO FRANKLIN &	\$778.98
329-190-053	NGUYEN PRESTON PHONG	\$1,059.68	329-200-036	POLICASTRO JAMES	\$778.98

CITY OF LINCOLN
COMMUNITY FACILITIES DISTRICT No. 2018-1
City Maintenance Services
Fiscal Year 2023-24
Special Tax Roll

Assessor's Parcel No.	Owner Name	FY 2023-24 Amount	Assessor's Parcel No.	Owner Name	FY 2023-24 Amount
329-200-037	GOMENIUK GENNADIL &	\$778.98	329-210-015	DAHL ROBERT JACOB SR &	\$778.98
329-200-038	HOLGUIN ALEJANDRO	\$778.98	329-210-016	JOHNSON ANN MARIE &	\$778.98
329-200-039	BOWERS LAUREN & BOWERS	\$778.98	329-210-017	LOZA JOHN & LOZA ASHLEY	\$778.98
329-200-040	FRELICK DENNIS G &	\$778.98	329-210-018	PILAND KENNETH L & PILAND	\$778.98
329-200-041	WRIGHT JASON &	\$778.98	329-210-019	PAREDES LORA DANILOVA	\$778.98
329-200-042	DEVI KARISHMA & BHAI	\$778.98	329-210-020	MINNEHAN SEAN T &	\$778.98
329-200-043	LANG MICHAEL TR	\$778.98	329-210-021	ULEP CLYDE CORTEZ & ULEP	\$778.98
329-200-044	GARCIA EMILY M & GARZA	\$778.98	329-210-022	POOLE ERIC & POOLE	\$778.98
329-200-045	KHAYANKHYARVAA	\$778.98	329-210-023	HUNG DAVID KENNETH &	\$778.98
329-200-046	PALANE PARAMJIT & PALANE	\$778.98	329-210-024	MOMI ROMINDER & NAGI	\$778.98
329-200-047	BASNYAT KARMA & BASNYAT	\$778.98	329-210-025	REYES JOSE F & REYES	\$778.98
329-200-048	GILLETTE NICHOLAS &	\$778.98	329-210-026	2S INVESTMENTS LLC	\$778.98
329-200-049	KUNSTEL TIMOTHY NEAL &	\$778.98	329-210-027	2S INVESTMENTS LLC	\$778.98
329-200-050	HARRIS CRAIG A & HARRIS	\$778.98	329-210-028	TONG SAMUEL & KONG	\$778.98
329-200-051	KHORANA JASWANT SINGH	\$778.98	329-210-029	HERMLE DANIEL LAWRENCE	\$778.98
329-200-052	TRAN TOAI THANH & NGUYEN	\$778.98	329-210-030	JARDINE JEANNE LEE &	\$778.98
329-200-053	ABBASZADEH FARAHAZ	\$778.98	329-210-031	SCRIVER MICHAEL AUSTIN &	\$778.98
329-200-054	GOLD LAVAUN CAROL &	\$778.98	329-210-032	MOROZOV VITALIY &	\$778.98
329-200-055	BAGANG ROLLIE MALIT	\$778.98	329-210-033	MORALES DANIEL JUNIOR &	\$778.98
329-200-056	PAMATIAN ARNEL JOCSON	\$778.98	329-210-034	KELLEY BRIAN & RIOS	\$778.98
329-200-057	RIVERA LESLEY ANN &	\$778.98	329-210-035	SOUZA NORMA V & SOUZA	\$778.98
329-200-058	MATHIS DAVID ALEXANDER &	\$778.98	329-210-036	2S INVESTMENTS LLC	\$778.98
329-200-059	GONZALEZ HALEY TERESA	\$778.98	329-210-037	ROCHA LOUIE ANTHONY &	\$778.98
329-200-060	MCINNIS JOHN ALVIN JR &	\$778.98	329-210-038	JOHANSEN VICTORIA ELLEN	\$778.98
329-200-061	VICUNA GWENDOLINE	\$778.98	329-210-039	BROCK JACOB STERLIN &	\$778.98
329-200-062	BROYHILL CHRISTOPHER K	\$778.98	329-210-040	PIRONE MICHAEL DEAN &	\$778.98
329-200-063	MCKAY BRIAN &	\$778.98	329-210-041	BALINT CARMENUTA	\$778.98
329-200-064	LU CHIH-MING	\$778.98	329-210-042	MARTINEZ JENNIFER M &	\$778.98
329-200-065	BROWN SAMANTHA STACEY	\$778.98	329-210-043	MOBLEY MICHAEL & MOBLEY	\$778.98
329-200-066	ARRUDA ALEXANDER	\$778.98	329-210-044	DIVINAGRACIA CALVIN P &	\$778.98
329-200-067	ACOSTA GERARDO PAUL	\$778.98	329-210-045	DIVINAGRACIA-RENNER	\$778.98
329-200-068	SINGH TARIQ ANURAG ET AL	\$778.98	329-210-046	PETTENGILL DOUGLAS	\$778.98
329-210-001	VAUGHN NIKKI LYNETTE	\$778.98	329-210-047	SWAMI GANESH NARAYANA	\$778.98
329-210-002	SARINANA JOSUE	\$778.98	329-210-048	DEVRIEND RYAN KEITH	\$778.98
329-210-003	TAYLOR ALYSSA BETH &	\$778.98	329-210-049	AGORAMURTHY LOKESH &	\$778.98
329-210-004	LITTLE JESSICA & LITTLE	\$778.98	329-210-050	COURSEY DAVID ET AL	\$778.98
329-210-005	HULL DUSTIN NELSON &	\$778.98	329-210-056	SHEHADEH MUFID ET AL	\$1,059.68
329-210-006	BLANCHARD LORI & KLIGMAN	\$778.98	329-210-057	GROOM DENEEN J	\$1,059.68
329-210-007	ROGERS ARDEANA ASHLEY	\$778.98	329-210-058	VINCENZINI TRAVIS MARK &	\$1,059.68
329-210-008	RAMIRO A MOLINA	\$778.98	329-210-059	JAKKAM MADHUSUDHAN	\$1,059.68
329-210-009	LEE CHELSEY JEANYOUNG	\$778.98	329-210-060	JAKKA SIVA REDDY	\$1,059.68
329-210-010	SCHOW RYAN B &	\$778.98	329-210-061	SANCHEZ KELLY R &	\$1,059.68
329-210-011	LEWIS ISHMEL & LENA MARIE	\$778.98	329-210-062	NICHOLS RYAN	\$1,059.68
329-210-012	ROCK DEANNA & GARREN	\$778.98	329-210-063	DIVINAGRACIA ANGELA	\$1,059.68
329-210-013	MCLELLAN MATTHEW J &	\$778.98	329-210-064	CARDAMONE KELSEY	\$1,059.68
329-210-014	HEPLER JAGUAR & HEPLER	\$778.98	329-210-065	PEDROSO RICHARD LOPEZ &	\$1,059.68

CITY OF LINCOLN
COMMUNITY FACILITIES DISTRICT No. 2018-1
City Maintenance Services
Fiscal Year 2023-24
Special Tax Roll

Assessor's Parcel No.	Owner Name	FY 2023-24 Amount	Assessor's Parcel No.	Owner Name	FY 2023-24 Amount
329-210-066	MENIKETTI RYAN &	\$1,059.68	329-220-029	SAPP JIMMY DON & SAPP	\$778.98
329-210-067	MINDORO REALTY LLC	\$1,059.68	329-220-030	NUQUE PONCIANO S &	\$778.98
329-210-068	BAROCIO ALBERTO TR	\$1,059.68	329-220-031	MITCHELL TRUDY LYNN &	\$778.98
329-210-069	ATLAS INC	\$1,059.68	329-220-032	LANGLET WENDY L &	\$778.98
329-210-070	BANNER BALAZS & BANNER	\$1,059.68	329-220-033	ROSS BRAEDEN & ROSS	\$778.98
329-210-071	YAMAT EDIL MARK & YAMAT	\$1,059.68	329-220-034	KOKKONDA VIJAY KUMAR &	\$778.98
329-210-072	ATLAS INC	\$1,059.68	329-220-035	HUNKINS JORDAN	\$778.98
329-210-073	MATA DANA TR	\$1,059.68	329-220-036	NICHOLS CHRISTOPHER	\$778.98
329-210-074	LAL AMRIT ET AL	\$1,059.68	329-220-037	GAUR GAUTAM & GAUR	\$778.98
329-210-075	SHEPPARD CHADA LEE &	\$1,059.68	329-220-038	BHAINAIK SANTOSH	\$778.98
329-210-076	MENON JAIRAJ	\$1,059.68	329-220-039	KB HOME SACRAMENTO INC	\$778.98
329-210-077	COLLUCCI JOSE & COLLUCCI	\$1,059.68	329-220-040	SAROYA DEEPAK	\$778.98
329-210-078	SANCHEZ KEVIN RICHARD	\$1,059.68	329-220-041	TALABERAS JOSE CARLOS	\$778.98
329-210-079	POCHA SREENIVASA REDDY	\$1,059.68	329-220-042	KB HOME SACRAMENTO INC	\$778.98
329-210-080	CHOI RICHARD & CHOI	\$1,059.68	329-220-043	KONDA SUDHEER & KONDA	\$778.98
329-210-081	KENDALL KEVIN & KENDALL	\$1,059.68	329-220-044	WILLIAMS JOHN M &	\$778.98
329-210-082	SANCHEZ AMANDA	\$1,059.68	329-220-045	KB HOME SACRAMENTO INC	\$778.98
329-210-083	BHATTI RIKKI S	\$1,059.68	329-220-046	CLAYTON KASEY	\$778.98
329-210-084	LEBEAU STEVEN JOHN II &	\$1,059.68	329-220-047	SIDHU PARAMVEER SINGH &	\$778.98
329-210-085	SANTO DOMINGO RENE &	\$1,059.68	329-220-048	LAMBERT CECILIA CHUI TR	\$778.98
329-210-088	MURTI ANUSHA TR ET AL	\$1,059.68	329-220-049	PREZA DANNA LIZA VIRTUCIO	\$778.98
329-210-089	LAU SAMMY YAN & PAN PING	\$1,059.68	329-220-050	SOOD BHARAT & SOOD	\$778.98
329-220-001	MARQUEZ DAVID EDWARD II	\$778.98	329-220-051	KB HOME SACRAMENTO INC	\$778.98
329-220-002	KB HOME SACRAMENTO INC	\$778.98	329-220-052	KB HOME SACRAMENTO INC	\$778.98
329-220-003	POKHAREL ROSHANA &	\$778.98	329-220-053	MURRAY SUZANNE P &	\$778.98
329-220-004	MADDEN-PERA MALLORY &	\$778.98	329-220-054	DIVINAGRACIA JAMES	\$778.98
329-220-005	GHANEPOOR FARAHNAZ &	\$778.98	329-220-055	SLOAN JULIA ET AL	\$778.98
329-220-006	OVERTON MATT KENT &	\$778.98	329-220-056	LYZLOV ANDREY &	\$778.98
329-220-007	SCIORTINO NICHOLAS M &	\$778.98	329-220-057	CUMMINGS CHRISTA	\$778.98
329-220-008	MIZELL DUSTIN A	\$778.98	329-220-058	AHUJA RAJIV & AHUJA SONIA	\$778.98
329-220-009	LASICK MICHAEL & HOGUE	\$778.98	329-220-059	BAUTISTA BRETT S &	\$778.98
329-220-010	VAUGHN PATRICK & VAUGHN	\$778.98	329-220-060	KAKINAMI AARON &	\$778.98
329-220-011	KB HOME SACRAMENTO INC	\$778.98	329-220-061	HAMMOND BLAKE &	\$778.98
329-220-012	KB HOME SACRAMENTO INC	\$778.98	329-220-062	THOMPSON PAUL E &	\$778.98
329-220-013	KB HOME SACRAMENTO INC	\$778.98	329-220-063	SWAMYNATHAN SUDHARSAN	\$778.98
329-220-014	DEL VALLE CARISA VANESSA	\$778.98	329-220-064	SALINAS DEANNA M &	\$778.98
329-220-015	KB HOME SACRAMENTO INC	\$778.98	329-220-065	WOODY DENNIS R &	\$778.98
329-220-016	KB HOME SACRAMENTO INC	\$778.98	329-220-066	TULASI SRIKANTH	\$778.98
329-220-017	KB HOME SACRAMENTO INC	\$778.98	329-220-067	JOHN JUSTIN A & JUSTIN	\$778.98
329-220-018	KB HOME SACRAMENTO INC	\$778.98	329-220-068	HAZAR ERTUGRUL	\$778.98
329-220-019	KB HOME SACRAMENTO INC	\$778.98	329-220-069	SHEHADEH AEMAD	\$778.98
329-220-020	KB HOME SACRAMENTO INC	\$778.98	329-220-070	AKINA SAIRAM	\$778.98
329-220-021	KB HOME SACRAMENTO INC	\$778.98	329-220-071	DOLAN MICHAEL FRANK &	\$778.98
329-220-022	KITCHENS KEVIN ALLEN &	\$778.98	329-220-072	SIVASUBRAMANIAN ANAND	\$778.98
329-220-023	CARSON ALEJANDRO JACOB	\$778.98	329-220-073	ALBANEZ CELESTE ANN	\$778.98
329-220-028	MORENO HANZEL & RANILE	\$778.98	329-220-074	KENDALL MARC CHARLES &	\$778.98

CITY OF LINCOLN
COMMUNITY FACILITIES DISTRICT No. 2018-1
City Maintenance Services
Fiscal Year 2023-24
Special Tax Roll

Assessor's Parcel No.	Owner Name	FY 2023-24 Amount	Assessor's Parcel No.	Owner Name	FY 2023-24 Amount
329-220-075	CARRINGTON LINDA	\$778.98	329-240-039	VILLAS AT TWELVE BRIDGES	\$371.28
329-220-076	CASTRO DANNY ALBERT &	\$778.98	329-240-040	VILLAS AT TWELVE BRIDGES	\$371.28
329-220-077	ROMERO ARVIN BENGAY &	\$778.98	329-240-041	VILLAS AT TWELVE BRIDGES	\$371.28
329-220-078	ACEVES CAROL MARIE TR	\$778.98	329-240-042	VILLAS AT TWELVE BRIDGES	\$371.28
329-220-079	BELL JENELL LEIGH & BELL	\$778.98	329-240-043	VILLAS AT TWELVE BRIDGES	\$371.28
329-220-080	NEILSON JAMIE & NEILSON	\$778.98	329-240-044	VILLAS AT TWELVE BRIDGES	\$371.28
329-220-081	BILICH GEORGE LOUIS &	\$778.98	329-240-045	VILLAS AT TWELVE BRIDGES	\$371.28
329-220-082	PACHE GREGORY KARL &	\$778.98	329-240-046	VILLAS AT TWELVE BRIDGES	\$371.28
329-240-001	VILLAS AT TWELVE BRIDGES	\$371.28	329-240-047	VILLAS AT TWELVE BRIDGES	\$371.28
329-240-002	VILLAS AT TWELVE BRIDGES	\$371.28	329-240-048	VILLAS AT TWELVE BRIDGES	\$371.28
329-240-003	VILLAS AT TWELVE BRIDGES	\$371.28	329-240-049	VILLAS AT TWELVE BRIDGES	\$371.28
329-240-004	VILLAS AT TWELVE BRIDGES	\$371.28	329-240-050	VILLAS AT TWELVE BRIDGES	\$371.28
329-240-005	VILLAS AT TWELVE BRIDGES	\$371.28	329-240-051	VILLAS AT TWELVE BRIDGES	\$371.28
329-240-006	VILLAS AT TWELVE BRIDGES	\$371.28	329-240-052	VILLAS AT TWELVE BRIDGES	\$371.28
329-240-007	VILLAS AT TWELVE BRIDGES	\$371.28	329-240-053	VILLAS AT TWELVE BRIDGES	\$371.28
329-240-008	VILLAS AT TWELVE BRIDGES	\$371.28	329-240-054	VILLAS AT TWELVE BRIDGES	\$371.28
329-240-009	VILLAS AT TWELVE BRIDGES	\$371.28	329-240-055	VILLAS AT TWELVE BRIDGES	\$371.28
329-240-010	VILLAS AT TWELVE BRIDGES	\$371.28	329-240-056	VILLAS AT TWELVE BRIDGES	\$371.28
329-240-011	VILLAS AT TWELVE BRIDGES	\$371.28	329-240-057	VILLAS AT TWELVE BRIDGES	\$371.28
329-240-012	VILLAS AT TWELVE BRIDGES	\$371.28	329-240-058	VILLAS AT TWELVE BRIDGES	\$371.28
329-240-013	VILLAS AT TWELVE BRIDGES	\$371.28	329-240-059	VILLAS AT TWELVE BRIDGES	\$371.28
329-240-014	VILLAS AT TWELVE BRIDGES	\$371.28	329-240-060	VILLAS AT TWELVE BRIDGES	\$371.28
329-240-015	VILLAS AT TWELVE BRIDGES	\$371.28	329-240-061	VILLAS AT TWELVE BRIDGES	\$371.28
329-240-016	VILLAS AT TWELVE BRIDGES	\$371.28	329-240-062	VILLAS AT TWELVE BRIDGES	\$371.28
329-240-017	VILLAS AT TWELVE BRIDGES	\$371.28	329-240-063	VILLAS AT TWELVE BRIDGES	\$371.28
329-240-018	VILLAS AT TWELVE BRIDGES	\$371.28	329-240-064	VILLAS AT TWELVE BRIDGES	\$371.28
329-240-019	VILLAS AT TWELVE BRIDGES	\$371.28	329-240-065	VILLAS AT TWELVE BRIDGES	\$371.28
329-240-020	VILLAS AT TWELVE BRIDGES	\$371.28	329-240-066	VILLAS AT TWELVE BRIDGES	\$371.28
329-240-021	VILLAS AT TWELVE BRIDGES	\$371.28	329-240-067	VILLAS AT TWELVE BRIDGES	\$371.28
329-240-022	VILLAS AT TWELVE BRIDGES	\$371.28	329-240-068	VILLAS AT TWELVE BRIDGES	\$371.28
329-240-023	VILLAS AT TWELVE BRIDGES	\$371.28	329-240-069	VILLAS AT TWELVE BRIDGES	\$371.28
329-240-024	VILLAS AT TWELVE BRIDGES	\$371.28	329-240-070	VILLAS AT TWELVE BRIDGES	\$371.28
329-240-025	VILLAS AT TWELVE BRIDGES	\$371.28	329-240-071	VILLAS AT TWELVE BRIDGES	\$371.28
329-240-026	VILLAS AT TWELVE BRIDGES	\$371.28	329-240-072	VILLAS AT TWELVE BRIDGES	\$371.28
329-240-027	VILLAS AT TWELVE BRIDGES	\$371.28	329-240-073	VILLAS AT TWELVE BRIDGES	\$371.28
329-240-028	VILLAS AT TWELVE BRIDGES	\$371.28	329-240-074	VILLAS AT TWELVE BRIDGES	\$371.28
329-240-029	VILLAS AT TWELVE BRIDGES	\$371.28	329-240-075	VILLAS AT TWELVE BRIDGES	\$371.28
329-240-030	VILLAS AT TWELVE BRIDGES	\$371.28	329-240-076	VILLAS AT TWELVE BRIDGES	\$371.28
329-240-031	VILLAS AT TWELVE BRIDGES	\$371.28	329-240-077	VILLAS AT TWELVE BRIDGES	\$371.28
329-240-032	VILLAS AT TWELVE BRIDGES	\$371.28	329-240-078	VILLAS AT TWELVE BRIDGES	\$371.28
329-240-033	VILLAS AT TWELVE BRIDGES	\$371.28	329-240-079	VILLAS AT TWELVE BRIDGES	\$371.28
329-240-034	VILLAS AT TWELVE BRIDGES	\$371.28	329-240-080	VILLAS AT TWELVE BRIDGES	\$371.28
329-240-035	VILLAS AT TWELVE BRIDGES	\$371.28	329-240-081	VILLAS AT TWELVE BRIDGES	\$371.28
329-240-036	VILLAS AT TWELVE BRIDGES	\$371.28	329-240-082	VILLAS AT TWELVE BRIDGES	\$371.28
329-240-037	VILLAS AT TWELVE BRIDGES	\$371.28	329-240-083	VILLAS AT TWELVE BRIDGES	\$371.28
329-240-038	VILLAS AT TWELVE BRIDGES	\$371.28	329-240-084	VILLAS AT TWELVE BRIDGES	\$371.28

CITY OF LINCOLN
COMMUNITY FACILITIES DISTRICT No. 2018-1
City Maintenance Services
Fiscal Year 2023-24
Special Tax Roll

Assessor's Parcel No.	Owner Name	FY 2023-24 Amount	Assessor's Parcel No.	Owner Name	FY 2023-24 Amount
329-250-108	LGI HOMES - CALIFORNIA LLC	\$74.10	329-250-154	LGI HOMES - CALIFORNIA LLC	\$371.28
329-250-109	LGI HOMES - CALIFORNIA LLC	\$371.28	329-250-155	LGI HOMES - CALIFORNIA LLC	\$371.28
329-250-110	LGI HOMES - CALIFORNIA LLC	\$371.28	329-250-156	LGI HOMES - CALIFORNIA LLC	\$371.28
329-250-111	LGI HOMES - CALIFORNIA LLC	\$371.28	329-250-157	LGI HOMES - CALIFORNIA LLC	\$371.28
329-250-112	LGI HOMES - CALIFORNIA LLC	\$74.10	329-250-158	LGI HOMES - CALIFORNIA LLC	\$371.28
329-250-113	LGI HOMES - CALIFORNIA LLC	\$74.10	329-250-159	LGI HOMES - CALIFORNIA LLC	\$371.28
329-250-114	LGI HOMES - CALIFORNIA LLC	\$74.10	329-260-001	KB HOME SACRAMENTO INC	\$1.96
329-250-115	LGI HOMES - CALIFORNIA LLC	\$74.10	329-260-002	KB HOME SACRAMENTO INC	\$1.96
329-250-116	LGI HOMES - CALIFORNIA LLC	\$74.10	329-260-003	KB HOME SACRAMENTO INC	\$1.96
329-250-117	LGI HOMES - CALIFORNIA LLC	\$74.10	329-260-004	KB HOME SACRAMENTO INC	\$1.96
329-250-118	LGI HOMES - CALIFORNIA LLC	\$74.10	329-260-005	KB HOME SACRAMENTO INC	\$1.96
329-250-119	LGI HOMES - CALIFORNIA LLC	\$74.10	329-260-006	KB HOME SACRAMENTO INC	\$1.96
329-250-120	LGI HOMES - CALIFORNIA LLC	\$74.10	329-260-007	KB HOME SACRAMENTO INC	\$1.96
329-250-121	LGI HOMES - CALIFORNIA LLC	\$74.10	329-260-008	KB HOME SACRAMENTO INC	\$1.96
329-250-122	LGI HOMES - CALIFORNIA LLC	\$371.28	329-260-009	KB HOME SACRAMENTO INC	\$1.96
329-250-123	LGI HOMES - CALIFORNIA LLC	\$371.28	329-260-010	KB HOME SACRAMENTO INC	\$1.96
329-250-124	LGI HOMES - CALIFORNIA LLC	\$371.28	329-260-011	KB HOME SACRAMENTO INC	\$1.96
329-250-125	LGI HOMES - CALIFORNIA LLC	\$371.28	329-260-012	KB HOME SACRAMENTO INC	\$1.96
329-250-126	LGI HOMES - CALIFORNIA LLC	\$74.10	329-260-013	KB HOME SACRAMENTO INC	\$1.96
329-250-127	LGI HOMES - CALIFORNIA LLC	\$74.10	329-260-014	KB HOME SACRAMENTO INC	\$1.96
329-250-128	LGI HOMES - CALIFORNIA LLC	\$74.10	329-260-015	KB HOME SACRAMENTO INC	\$1.96
329-250-129	LGI HOMES - CALIFORNIA LLC	\$74.10	329-260-016	KB HOME SACRAMENTO INC	\$1.96
329-250-130	LGI HOMES - CALIFORNIA LLC	\$74.10	329-260-017	KB HOME SACRAMENTO INC	\$1.96
329-250-131	LGI HOMES - CALIFORNIA LLC	\$74.10	329-260-018	KB HOME SACRAMENTO INC	\$1.96
329-250-132	LGI HOMES - CALIFORNIA LLC	\$74.10	329-260-019	KB HOME SACRAMENTO INC	\$1.96
329-250-133	LGI HOMES - CALIFORNIA LLC	\$74.10	329-260-020	KB HOME SACRAMENTO INC	\$1.96
329-250-134	LGI HOMES - CALIFORNIA LLC	\$74.10	329-260-021	KB HOME SACRAMENTO INC	\$1.96
329-250-135	LGI HOMES - CALIFORNIA LLC	\$74.10	329-260-022	KB HOME SACRAMENTO INC	\$1.96
329-250-136	LGI HOMES - CALIFORNIA LLC	\$371.28	329-260-023	KB HOME SACRAMENTO INC	\$1.96
329-250-137	LGI HOMES - CALIFORNIA LLC	\$371.28	329-260-024	KB HOME SACRAMENTO INC	\$1.96
329-250-138	LGI HOMES - CALIFORNIA LLC	\$74.10	329-260-025	KB HOME SACRAMENTO INC	\$1.96
329-250-139	LGI HOMES - CALIFORNIA LLC	\$74.10	329-260-026	KB HOME SACRAMENTO INC	\$1.96
329-250-140	LGI HOMES - CALIFORNIA LLC	\$74.10	329-260-027	KB HOME SACRAMENTO INC	\$1.96
329-250-141	LGI HOMES - CALIFORNIA LLC	\$74.10	329-260-028	KB HOME SACRAMENTO INC	\$1.96
329-250-142	LGI HOMES - CALIFORNIA LLC	\$74.10	329-260-029	KB HOME SACRAMENTO INC	\$1.96
329-250-143	LGI HOMES - CALIFORNIA LLC	\$74.10	329-260-030	KB HOME SACRAMENTO INC	\$1.96
329-250-144	LGI HOMES - CALIFORNIA LLC	\$74.10	329-260-031	KB HOME SACRAMENTO INC	\$1.96
329-250-145	LGI HOMES - CALIFORNIA LLC	\$371.28	329-260-032	KB HOME SACRAMENTO INC	\$1.96
329-250-146	LGI HOMES - CALIFORNIA LLC	\$371.28	329-260-033	KB HOME SACRAMENTO INC	\$1.96
329-250-147	LGI HOMES - CALIFORNIA LLC	\$371.28	329-260-034	KB HOME SACRAMENTO INC	\$1.96
329-250-148	LGI HOMES - CALIFORNIA LLC	\$371.28	329-260-035	KB HOME SACRAMENTO INC	\$1.96
329-250-149	LGI HOMES - CALIFORNIA LLC	\$371.28	329-260-036	KB HOME SACRAMENTO INC	\$1.96
329-250-150	LGI HOMES - CALIFORNIA LLC	\$371.28	329-260-037	KB HOME SACRAMENTO INC	\$1.96
329-250-151	LGI HOMES - CALIFORNIA LLC	\$371.28	329-260-038	KB HOME SACRAMENTO INC	\$1.96
329-250-152	LGI HOMES - CALIFORNIA LLC	\$371.28	329-260-039	KB HOME SACRAMENTO INC	\$1.96
329-250-153	LGI HOMES - CALIFORNIA LLC	\$371.28	329-260-040	KB HOME SACRAMENTO INC	\$1.96

CITY OF LINCOLN
COMMUNITY FACILITIES DISTRICT No. 2018-1
City Maintenance Services
Fiscal Year 2023-24
Special Tax Roll

Assessor's Parcel No.	Owner Name	FY 2023-24 Amount	Assessor's Parcel No.	Owner Name	FY 2023-24 Amount
329-280-022	KB HOME SACRAMENTO INC	\$1.96	329-290-018	KB HOME SACRAMENTO INC	\$1.96
329-280-023	KB HOME SACRAMENTO INC	\$1.96	329-290-019	KB HOME SACRAMENTO INC	\$1.96
329-280-024	KB HOME SACRAMENTO INC	\$1.96	329-290-020	KB HOME SACRAMENTO INC	\$1.96
329-280-025	KB HOME SACRAMENTO INC	\$1.96	329-290-021	KB HOME SACRAMENTO INC	\$1.96
329-280-026	KB HOME SACRAMENTO INC	\$1.96	329-290-022	KB HOME SACRAMENTO INC	\$1.96
329-280-027	KB HOME SACRAMENTO INC	\$1.96	329-290-023	KB HOME SACRAMENTO INC	\$1.96
329-280-028	KB HOME SACRAMENTO INC	\$1.96	329-290-024	KB HOME SACRAMENTO INC	\$1.96
329-280-029	KB HOME SACRAMENTO INC	\$1.96	329-290-025	KB HOME SACRAMENTO INC	\$1.96
329-280-030	KB HOME SACRAMENTO INC	\$1.96	329-290-026	KB HOME SACRAMENTO INC	\$1.96
329-280-031	KB HOME SACRAMENTO INC	\$1.96	329-290-027	KB HOME SACRAMENTO INC	\$1.96
329-280-032	KB HOME SACRAMENTO INC	\$1.96	329-290-028	KB HOME SACRAMENTO INC	\$1.96
329-280-033	KB HOME SACRAMENTO INC	\$1.96	329-290-029	KB HOME SACRAMENTO INC	\$1.96
329-280-034	KB HOME SACRAMENTO INC	\$1.96	329-290-030	KB HOME SACRAMENTO INC	\$1.96
329-280-035	KB HOME SACRAMENTO INC	\$1.96	329-290-031	KB HOME SACRAMENTO INC	\$1.96
329-280-036	KB HOME SACRAMENTO INC	\$1.96	329-290-032	KB HOME SACRAMENTO INC	\$1.96
329-280-037	KB HOME SACRAMENTO INC	\$1.96	329-290-033	KB HOME SACRAMENTO INC	\$1.96
329-280-038	KB HOME SACRAMENTO INC	\$1.96	329-290-034	KB HOME SACRAMENTO INC	\$1.96
329-280-039	KB HOME SACRAMENTO INC	\$1.96	329-290-035	KB HOME SACRAMENTO INC	\$1.96
329-280-040	KB HOME SACRAMENTO INC	\$1.96	329-290-036	KB HOME SACRAMENTO INC	\$1.96
329-280-041	KB HOME SACRAMENTO INC	\$1.96	329-290-037	KB HOME SACRAMENTO INC	\$1.96
329-280-042	KB HOME SACRAMENTO INC	\$1.96	329-290-038	KB HOME SACRAMENTO INC	\$1.96
329-280-043	KB HOME SACRAMENTO INC	\$1.96	329-290-039	KB HOME SACRAMENTO INC	\$1.96
329-280-044	KB HOME SACRAMENTO INC	\$1.96	329-290-040	KB HOME SACRAMENTO INC	\$1.96
329-280-045	KB HOME SACRAMENTO INC	\$1.96	329-290-041	KB HOME SACRAMENTO INC	\$1.96
329-280-046	KB HOME SACRAMENTO INC	\$1.96	329-290-042	KB HOME SACRAMENTO INC	\$1.96
329-280-047	KB HOME SACRAMENTO INC	\$1.96	329-290-043	KB HOME SACRAMENTO INC	\$1.96
329-280-048	KB HOME SACRAMENTO INC	\$1.96	329-290-044	KB HOME SACRAMENTO INC	\$1.96
329-280-049	KB HOME SACRAMENTO INC	\$1.96	329-290-045	KB HOME SACRAMENTO INC	\$1.96
329-280-050	KB HOME SACRAMENTO INC	\$1.96	329-290-046	KB HOME SACRAMENTO INC	\$1.96
329-290-001	KB HOME SACRAMENTO INC	\$1.96	329-290-047	KB HOME SACRAMENTO INC	\$1.96
329-290-002	KB HOME SACRAMENTO INC	\$1.96	329-290-048	KB HOME SACRAMENTO INC	\$1.96
329-290-003	KB HOME SACRAMENTO INC	\$1.96	329-290-049	KB HOME SACRAMENTO INC	\$1.96
329-290-004	KB HOME SACRAMENTO INC	\$1.96	329-290-050	KB HOME SACRAMENTO INC	\$1.96
329-290-005	KB HOME SACRAMENTO INC	\$1.96	329-290-051	KB HOME SACRAMENTO INC	\$1.96
329-290-006	KB HOME SACRAMENTO INC	\$1.96	329-290-052	KB HOME SACRAMENTO INC	\$1.96
329-290-007	KB HOME SACRAMENTO INC	\$1.96	329-290-053	KB HOME SACRAMENTO INC	\$1.96
329-290-008	KB HOME SACRAMENTO INC	\$1.96	330-190-022	LINCOLN MEDICAL	\$2,443.18
329-290-009	KB HOME SACRAMENTO INC	\$1.96	335-160-001	RODRIGUEZ CARLOS &	\$607.10
329-290-010	KB HOME SACRAMENTO INC	\$1.96	335-160-002	ANDERSON LUCAS P TR	\$607.10
329-290-011	KB HOME SACRAMENTO INC	\$1.96	335-160-003	BUCHMAN ERIC & BUCHMAN	\$607.10
329-290-012	KB HOME SACRAMENTO INC	\$1.96	335-160-004	PETERSEN ERIK B &	\$607.10
329-290-013	KB HOME SACRAMENTO INC	\$1.96	335-160-005	ROZECKI STEVEN & ROZECKI	\$607.10
329-290-014	KB HOME SACRAMENTO INC	\$1.96	335-160-006	BAKER DUSTIN ET AL	\$607.10
329-290-015	KB HOME SACRAMENTO INC	\$1.96	335-160-007	MORENO STEPHANIE	\$607.10
329-290-016	KB HOME SACRAMENTO INC	\$1.96	335-160-008	OSBORNE WILLIAM TORREY	\$607.10
329-290-017	KB HOME SACRAMENTO INC	\$1.96	335-160-009	BEYER BRIAN JASON TR &	\$607.10

CITY OF LINCOLN
COMMUNITY FACILITIES DISTRICT No. 2018-1
City Maintenance Services
Fiscal Year 2023-24
Special Tax Roll

Assessor's Parcel No.	Owner Name	FY 2023-24 Amount	Assessor's Parcel No.	Owner Name	FY 2023-24 Amount
335-160-010	SCOTT DAMION MARK &	\$607.10	335-170-019	FIELD ANDY & PULIDO	\$607.10
335-160-011	FERNANDEZ FRANK	\$607.10	335-170-020	NGUYEN PHUC C	\$607.10
335-160-012	DYER NICOLE & DYER	\$607.10	335-170-021	RODERICK RUSSELL &	\$607.10
335-160-013	SCIFO MATTHEW & TANIA	\$607.10	335-170-022	STANACKZAI NAHIRA &	\$607.10
335-160-014	GUEVARA MICHAEL BRION &	\$607.10	335-170-023	CHAUVIN PHILLIP & CHAUVIN	\$607.10
335-160-015	SMITH ERIK & SMITH	\$607.10	335-170-024	MCCURDY WALTER &	\$607.10
335-160-016	BELLEGARRIGUE WIL &	\$607.10	335-180-001	MALONE TIMOTHY E &	\$607.10
335-160-017	LOPEZ ARTURO P & LOPEZ	\$607.10	335-180-002	SINGH PRATHAM TR	\$607.10
335-160-018	SANCHEZ CHRISTOPHER &	\$607.10	335-180-003	HATOUM GEORGE & HATOUM	\$607.10
335-160-019	SCHROER BRANDON J &	\$607.10	335-180-004	MENDOZA KATHERINE &	\$607.10
335-160-020	MARKS CHRISTOPHER &	\$607.10	335-180-005	CARNEY MATTHEW ADAM &	\$607.10
335-160-021	TUREN RAMESH TR	\$607.10	335-180-006	LUTHER RICHARD & LUTHER	\$607.10
335-160-022	PACHECO JOSEPH G &	\$607.10	335-180-007	MCINTOSH KATHERINE &	\$607.10
335-160-023	REID CAMERON & ALAURA	\$607.10	335-180-008	CERVANTES EDDY LEE &	\$607.10
335-160-024	KURTZ DANE & KURTZ ARIEL	\$607.10	335-180-009	TEAGUE THOMAS N &	\$607.10
335-160-025	HOPKINS GREGORY W &	\$607.10	335-180-010	BISHOP LEE PATRICK &	\$607.10
335-160-026	PETERSON BRIAN KIM &	\$607.10	335-180-011	MILLS DAVID BRANDON &	\$607.10
335-160-027	KRAMER RANDALL MICHAEL	\$607.10	335-180-012	ROBERTSON IAN &	\$607.10
335-160-028	SPIROCK JEFFREY A & MARIA	\$607.10	335-180-013	STONER DAVID S & STONER	\$607.10
335-160-029	REYES JILL M & REYES ERIC	\$607.10	335-180-014	WELCH JEFF R & BARBARA J	\$607.10
335-160-030	DOAN BAO GIA & DOAN KIM	\$607.10	335-180-015	WOODWARD JANET	\$607.10
335-160-031	TOLL BRANDON STEPHEN	\$607.10	335-180-016	MITCHELL PATRICK G &	\$607.10
335-160-032	ALLEN CASSANDRA & ALLEN	\$607.10	335-180-017	TROTTER MICHAEL &	\$607.10
335-160-033	BORTMAS DARREN KIMO TR	\$607.10	335-180-018	DE JESUS ROGELIO B & DE	\$607.10
335-160-034	STACY MOFFAT LIVING	\$607.10	335-180-019	CANALE JOSEPH & CANALE	\$607.10
335-160-035	SNYDER VICTORIA ROSE &	\$607.10	335-180-020	LICHTENBERGER KIM &	\$607.10
335-160-036	BRAAFLADT DAVID P &	\$607.10	335-180-021	YOB SUSAN	\$607.10
335-160-037	SAHOTA EUGENE SCOTT &	\$607.10	335-180-022	BALZOUAMAN PAUL F M &	\$607.10
335-170-001	HALEY RICHARD THOMAS III	\$607.10	335-180-023	COLLINS NICHOLE & GARCIA	\$607.10
335-170-002	JOHAL RAJINDER & JAGJIT	\$607.10	335-180-024	GONZALEZ ROBERT J &	\$607.10
335-170-003	BEASLEY BENJAMIN &	\$607.10	335-180-025	TOMLINSON MARK ADRIAN &	\$607.10
335-170-004	MUSHIANA PERMINDER	\$607.10	335-180-026	FELGENHAUER GLENN GARY	\$607.10
335-170-005	GOVE BRENT TIMMERMAN &	\$607.10	335-180-027	GRAGG DUANE & GRAGG	\$607.10
335-170-006	SMIDT MICHAEL E & SMIDT	\$607.10	335-180-028	LOEWEN DAVID WILLIAM &	\$607.10
335-170-007	HILLIARD JEFFREY L &	\$607.10	335-180-029	SOMMERHAUSER DAVID &	\$607.10
335-170-008	WEBSTER MARK D &	\$607.10	335-180-030	ALBRECHT THOMAS E &	\$607.10
335-170-009	PATEL DHARMIL & GORAJIA	\$607.10	335-180-031	KONEN KYLE & WILLIAMSON	\$607.10
335-170-010	WALTON MAQUEL TERRANCE	\$607.10	335-180-032	ARENDT MICHAEL D TR	\$607.10
335-170-011	PASHMINEH AZAR	\$607.10	335-180-033	MACK THOMAS P & BARBARA	\$607.10
335-170-012	PLETCHER NICOLE P &	\$607.10	335-180-034	LEE CHOONG HWA TR	\$607.10
335-170-013	GARCIA ERICA D & GARCIA	\$607.10	335-180-035	KASSAHN SCOTT R &	\$607.10
335-170-014	GREEN ISAAC ET AL	\$607.10	335-180-036	CHUNG SOPHIA	\$607.10
335-170-015	BOND SHAYNE MICHAEL &	\$607.10	335-180-037	MITCHEL JIM P JR & MITCHEL	\$607.10
335-170-016	SHYAMASUNDAR VIVEK &	\$607.10	335-180-038	BASHAM WILLIAM BRADFORD	\$607.10
335-170-017	MCGHEE SEMAJ O &	\$607.10	335-180-039	PACHECO JOHN REGINALD &	\$607.10
335-170-018	BEJARANO ROBERTO	\$607.10	335-180-040	UBANA RAQUEL DE JESUS &	\$607.10

CITY OF LINCOLN
COMMUNITY FACILITIES DISTRICT No. 2018-1
City Maintenance Services
Fiscal Year 2023-24
Special Tax Roll

Assessor's Parcel No.	Owner Name	FY 2023-24 Amount	Assessor's Parcel No.	Owner Name	FY 2023-24 Amount
335-180-041	KELLGREN TORE L &	\$607.10	335-200-002	SMITH RYAN & SMITH PAIGE	\$607.10
335-180-042	JOHNSON COREY RYAN &	\$607.10	335-200-003	RONTEN LARS JEFFREY &	\$607.10
335-180-043	BRAZ VALERIE J & BRAZ	\$607.10	335-200-004	GUERRERO NESTOR ALVIOR	\$607.10
335-180-044	MORTWEET MACY R &	\$607.10	335-200-005	STAGG RODNEY & STAGG	\$607.10
335-180-045	COUNTRYMAN TYLER LEE	\$607.10	335-200-006	KRISTIANSEN ALLAN &	\$607.10
335-180-046	LAUT HERBERT DONALD JR &	\$607.10	335-200-007	BLACK NICHOLAS & BLACK	\$607.10
335-180-047	LANZA CARRIE ANN & LANZA	\$607.10	335-200-008	YUN JEAN HUANG & YUN	\$607.10
335-180-048	BRENAN JOHN SCOTT	\$607.10	335-200-009	EATON CHRISTOPHER MARK	\$607.10
335-180-049	COSTA DAVID JOHN & COSTA	\$607.10	335-200-010	HOLMES ERIC JEROME	\$607.10
335-180-050	KHALILI-BROOJENI KOUROSH	\$607.10	335-200-011	MANODORI LORI CHERIE &	\$607.10
335-180-051	VANDEWARK JULIE ANNE TR	\$607.10	335-200-012	DEBOER JEFFREY W &	\$607.10
335-180-052	YOCUM ERIC & YOCUM AMY	\$607.10	335-200-013	CIGLIUTTI JOY KATHERINE	\$607.10
335-180-053	CLINE ROBERT NORMAN	\$607.10	335-200-014	SCHMIDT SUSAN	\$607.10
335-180-054	LOPEZ ELIAS & LOPEZ	\$607.10	335-200-015	SONE PETER L & SONE	\$607.10
335-180-055	CAREY ROBERT &	\$607.10	335-200-016	BRATCHER CLIFFORD JAY	\$607.10
335-180-056	BALDONADO GORDON &	\$607.10	335-200-017	FICK BRYCE & FICK SUNDAS	\$607.10
335-180-057	DUMAS FAMILY TRUST ET AL	\$607.10	335-200-018	DURAN YANNIEL &	\$607.10
335-190-001	SANDHU KULWANT S &	\$607.10	335-200-019	HERNANDEZ LETICIA &	\$607.10
335-190-002	GINOCCHIO GARY &	\$607.10	335-200-020	KISTNER CALEB MICHAEL &	\$607.10
335-190-003	REUTLINGER JAMES R TR &	\$607.10	335-210-001	LASHLY SANDRA JOYCE	\$607.10
335-190-004	MEI CHAO & YIP MINDY	\$607.10	335-210-002	TUCKER MERIVEL EDWARD	\$607.10
335-190-005	ANDERSON LEI WALKER SR &	\$607.10	335-210-003	DIAZ JOSEPH S & GARRETT	\$607.10
335-190-006	DOTSON TAWNY MICHELLE &	\$607.10	335-210-004	BOLEK KRISTOPHER E &	\$607.10
335-190-007	MEJORADO JOSE LIBORIO &	\$607.10	335-210-005	DAVIS DEBBIE P	\$607.10
335-190-008	BRISTOW CHRISTOPHER H &	\$607.10	335-210-006	AILMAN CHRISTOPHER JOHN	\$607.10
335-190-009	GILDEA RICHARD P TR &	\$607.10	335-210-007	DOW KENNETH E & DOW	\$607.10
335-190-010	AMICK PAUL D & AMICK LEE	\$607.10	335-210-008	DEWITT DAVID R & DEWITT	\$607.10
335-190-011	DEVLIN KELLY	\$607.10	335-210-009	ALTEZA JONATHAN & ALTEZA	\$607.10
335-190-012	VERBER NICHOLAS A &	\$607.10	335-210-010	MARTINEZ LARRY C &	\$607.10
335-190-013	RENUKA REKHA NAIR	\$607.10	335-210-011	BROOKS ELIZABETH ANNE &	\$607.10
335-190-014	WASSATHER CHRISTINE	\$607.10	335-210-012	JOHNSON KATHRYN TR	\$607.10
335-190-015	DEYOUNG JENNA &	\$607.10	335-210-013	SMITH LONNIE R & SMITH	\$607.10
335-190-016	SHILO YURIY A & SHILO	\$607.10	335-210-014	MANZER ROBERT WAYNE &	\$607.10
335-190-017	HAWS MIKE & HAWS	\$607.10	335-210-015	ARENA MARK EDWARD &	\$607.10
335-190-018	KING ALLEN GABRIEL & KING	\$607.10	335-210-016	DE LOS COBOS RICARDO	\$607.10
335-190-019	WILLISON COREY P &	\$607.10	335-210-017	SMITH IAN ARTHUR &	\$607.10
335-190-020	RUSSO ANDREW FRANK &	\$607.10	335-210-018	ANDERSON SCOTT M &	\$607.10
335-190-021	LOWMAN ALAN DALE JR ET	\$607.10	335-210-019	STEARN MATTHEW LEE &	\$607.10
335-190-022	REILLY MICHAEL & REILLY	\$607.10	335-210-020	LANG JEFFREY A & LANG	\$607.10
335-190-023	ISERMAN HILLARY &	\$607.10	335-210-021	MOTAMARRI RAVI &	\$607.10
335-190-024	BUNCH CHRISTOPHER &	\$607.10	335-210-022	SMITH JOYCE A	\$607.10
335-190-025	VAN LOOY NICHOLAS	\$607.10	335-210-023	CHUNG TAIDON & CHUNG	\$607.10
335-190-026	HOLLIS JASON	\$607.10	335-210-024	MANCUSO THOMAS J &	\$607.10
335-190-027	ANDREWS ERIC & ANDREWS	\$607.10	335-210-025	KUHL NICK & KUHL KERRY	\$607.10
335-190-028	YOUNG ERIKE & KINNAN	\$607.10	335-210-026	SHEPPARD DANNY EARL &	\$607.10
335-200-001	ENG DANNY K TR ET AL	\$607.10	335-210-027	BOLEK KRISTOPHER E &	\$607.10

CITY OF LINCOLN
COMMUNITY FACILITIES DISTRICT No. 2018-1
City Maintenance Services
Fiscal Year 2023-24
Special Tax Roll

Assessor's Parcel No.	Owner Name	FY 2023-24 Amount	Assessor's Parcel No.	Owner Name	FY 2023-24 Amount
335-210-028	DIETRICH BRANDON ET AL	\$607.10	335-240-017	BELL JAMES ANDREW & BELL	\$975.36
335-220-001	BHUPAL VARINDER &	\$975.36	335-240-018	GREWAL DILRAJ K & GREWAL	\$975.36
335-220-002	HS-JC FINANCE COMPANY	\$975.36	335-240-019	FRISK BRADLEY & FRISK	\$975.36
335-220-003	THOMPSON DAVID VOSS &	\$975.36	335-240-020	DELACRUZ JOHN &	\$975.36
335-220-004	BECK BRICE ALLEN ET AL	\$975.36	335-240-021	KING GARY ALLEN	\$975.36
335-230-001	OTT MINERVA & OTT CHRIS	\$975.36	335-240-022	DALTON LAURA & HORA	\$975.36
335-230-002	K. HOVNIANIAN HOMES	\$975.36	335-240-023	TODD KEVIN J & TODD	\$975.36
335-230-003	TOTO MATTHEW	\$975.36	335-240-024	LEAVITT RONALD MARK &	\$975.36
335-230-004	K. HOVNIANIAN HOMES	\$975.36	335-240-025	TEEL TAMI MARIE & TEEL	\$975.36
335-230-005	COOK LEO MARSHALL ET AL	\$975.36	335-240-026	HOLLAND DERREK J &	\$975.36
335-230-006	MCFARLIN JOHN & ROBBINS	\$975.36	335-240-027	RUMICHO EYASSU &	\$975.36
335-230-007	KERSTEN MICHELLE MARIA	\$975.36	335-240-028	RICHARDSON JOHN FRANCIS	\$975.36
335-230-011	DURANT SHAWN G &	\$975.36	335-240-029	MCCREADY JOHN MAGUIRE	\$975.36
335-230-012	DOBROWOLSKI JEFFREY G	\$975.36	335-240-030	COSTANZA SALVATORE A &	\$975.36
335-230-013	LAFRENAIS RAYMOND P &	\$975.36	335-240-031	BLAKESLEY SHAWN PATRICK	\$975.36
335-230-014	JAVIER MARIA VENONIE &	\$975.36	335-240-032	JACOBSON MARK ADAM ET	\$975.36
335-230-015	GILMORE DANNY CRAIG ET	\$975.36	335-240-033	ZAVALA DOMINICK GABRIEL	\$975.36
335-230-016	WALKER CHRISTOPHER &	\$975.36	335-240-034	NOONAN KIRK WESLEY &	\$975.36
335-230-017	GONZALEZ EDISNEL	\$975.36	335-240-035	NOVAK MALEAH & JOHNSON	\$975.36
335-230-018	BULBAS ALEXANDRU	\$975.36	335-240-036	MORACCO PHYLLIS TR	\$975.36
335-230-019	RAJPAL SANJAY & RAJPAL	\$975.36	335-240-037	SANCHEZ SALVADOR	\$975.36
335-230-020	GERHART MAIRA & COBB	\$975.36	335-240-038	GRAY RANDALL LEE & GRAY	\$975.36
335-230-021	DANIELSON JAMES	\$975.36	335-240-039	SELL LONNIE DALE &	\$975.36
335-230-022	KWONG DANIEL ROBERT &	\$975.36	335-240-040	OXLEY THOMAS HOWARD &	\$975.36
335-230-023	BELISARIO FLORELLI	\$975.36	335-240-041	SANDMAN DAVID H TR ET AL	\$975.36
335-230-024	GIBBS MARY ANN MARGARET	\$975.36	335-240-042	ZEUSS THAYARA ABIBE ET	\$975.36
335-230-025	NEGRI BRIAN DAVID & NEGRI	\$975.36	335-250-001	MANCZUK JOSEPH &	\$784.48
335-230-027	HOPER CHARLES MORGAN	\$975.36	335-250-002	PALIN ZACHARY KYLE &	\$784.48
335-230-028	MONETTI ANTONIO P &	\$975.36	335-250-003	BISHOP BRADEN ADAM	\$784.48
335-230-029	WONG SUSAN S & WONG	\$975.36	335-250-004	RANDALL ROBERT ALAN TR	\$784.48
335-240-001	VAN DER LINDEN SCOTT	\$975.36	335-250-005	MA LAWRENCE & VERNA	\$784.48
335-240-002	JACOBSON CHRYSTLE	\$975.36	335-250-006	DELLIQUADRI EDWARD	\$784.48
335-240-003	WOO DONNA DEE & THOMAS	\$975.36	335-250-007	CONROY SHANNON M	\$784.48
335-240-004	YATES SANDRA MARIE	\$975.36	335-250-008	OTUS BANU	\$784.48
335-240-005	K. HOVNIANIAN HOMES	\$975.36	335-250-009	KEELTY PATRICIA MARIE &	\$784.48
335-240-006	COUNTRYMAN MARILYN L &	\$975.36	335-250-010	HAIGH PETER SARRIS &	\$784.48
335-240-007	ACAMPORA CAPPY PATRICK	\$975.36	335-250-011	FONG ANGELICA &	\$784.48
335-240-008	ZUMWALT ZAKGARY RYAN &	\$975.36	335-250-012	CONLEY JEREMIAH &	\$784.48
335-240-009	JENNINGS JAMES D JR &	\$975.36	335-250-013	MACKEY KIMBERLY N	\$784.48
335-240-010	SUAREZ FEDERICO JR &	\$975.36	335-250-014	ROSEN CARA LYNN & ROSEN	\$784.48
335-240-011	HERSHON JENNIFER & WEITZ	\$975.36	335-250-015	COREY BRIAN TODD &	\$784.48
335-240-012	RODE LEON A & RODE	\$975.36	335-250-016	VERSKA JOSEPH MICHAEL	\$784.48
335-240-013	ESTEP RICHARD WAYNE &	\$975.36	335-250-017	MCCORMICK CASEY MARIE &	\$784.48
335-240-014	FARAH ROMULO P TR ET AL	\$975.36	335-250-018	BARNARD ELIZABETH	\$784.48
335-240-015	YANEZ ROMY	\$975.36	335-250-019	WHITESIDE NIPHA	\$784.48
335-240-016	COURT LYNN M &	\$975.36	335-250-020	KILGORE JANNEY & EVAN	\$784.48

CITY OF LINCOLN
COMMUNITY FACILITIES DISTRICT No. 2018-1
City Maintenance Services
Fiscal Year 2023-24
Special Tax Roll

Assessor's Parcel No.	Owner Name	FY 2023-24 Amount	Assessor's Parcel No.	Owner Name	FY 2023-24 Amount
335-250-021	MATAR NAYEF IBRAHIM &	\$784.48	335-260-020	BROWN COLLIN MICHAEL	\$784.48
335-250-022	BRESLIN CYNTHIA W	\$784.48	335-260-021	BLOSHENKO DMITRIY	\$784.48
335-250-023	JIMENEZ JONATHAN ISRAEL	\$784.48	335-260-022	TAYLOR KERMIT JOSEPH	\$784.48
335-250-024	JAEGER MICHELE ANN &	\$784.48	335-260-023	KAMMEYER RONALD B II &	\$784.48
335-250-025	PIERMARINI NICHOLAS C &	\$784.48	335-260-024	TRUMPP BRYCE LUCAS &	\$784.48
335-250-026	DALTON STACEY L &	\$784.48	335-260-025	XIONG SIA & XIONG KAO	\$784.48
335-250-027	KARPENKO JENNIFER MING	\$784.48	335-260-026	CAREY MADDISON	\$784.48
335-250-028	CORPUS ALINA A	\$784.48	335-260-027	UHLER DREW LYN	\$784.48
335-250-029	ALONSO EDUARDO GARIBAY	\$784.48	335-260-028	ROCCHI TAMSYN & HNAT	\$784.48
335-250-030	ORTEGA RACHEL & ORTEGA	\$784.48	335-260-029	BLOSHENKO VALENTINA &	\$784.48
335-250-031	WOODS TREVOR & WOODS	\$784.48	335-260-030	GALAROSA SARAH	\$784.48
335-250-032	SANCHEZ ANDREW PAUL &	\$784.48	335-260-031	BREIEN ERIC D R TR	\$784.48
335-250-033	LORTON ADAM JAMES	\$784.48	335-260-032	GEORGE NEAOMI KAREN &	\$784.48
335-250-034	DAROSA CHANTAL &	\$784.48	335-260-033	HANCHETT SARA K &	\$784.48
335-250-035	HALE CHRISTA NOEL & HALE	\$784.48	335-260-034	MEZA HANNAH & MEZA	\$784.48
335-250-036	TOYOTA ALICE & ROBERT TR	\$784.48	335-260-035	AMBROSI THOMAS H &	\$784.48
335-250-037	PAKZADEH BEHROOZ TR	\$784.48	335-260-036	CHOI KYUNG N & CHOI DAVID	\$784.48
335-250-038	LORTON PAMELA ANNE TR	\$784.48	335-260-037	ALLEN DOUGLAS JOHN ET AL	\$784.48
335-250-039	DA ROSA ALBERTO MANUEL	\$784.48	335-260-038	BAKER SEAN	\$784.48
335-250-040	SIMPSON JULEE E &	\$784.48	335-260-039	GREGORY RYAN V &	\$784.48
335-250-041	WHITE JAMES ANTHONY	\$784.48	335-260-040	LE THOMAS MINH & TO	\$784.48
335-250-042	ZACHARY KIMBERLY S TR	\$784.48	335-260-041	BROGLIO KATHI J & BROGLIO	\$784.48
335-250-043	DALTON STACEY L &	\$784.48	335-260-042	SPALDING SHANE	\$784.48
335-250-044	KROETCH MORGANN	\$784.48	335-260-043	UNG ERIC & UNG	\$784.48
335-250-045	LONG JEFFREY DERRICK	\$784.48	335-260-044	AHRANJANI LEILAH SUSANN	\$784.48
335-250-046	BOTONIS LAUREN & BOTONIS	\$784.48	335-260-045	NELSON RYAN ROBERT	\$784.48
335-250-047	MICHIE OLIVIA & MURRAY	\$784.48	335-260-046	FEHRENBACHER KRISTIN	\$784.48
335-260-001	NORICKS ARIEL DAWNOVAN	\$784.48	335-260-047	ESTEVEZ CARLA & ESTEVES	\$784.48
335-260-002	SCHNEIDER DANIELLE N &	\$784.48	335-260-048	MAPP FARRELL ELLIOTT	\$784.48
335-260-003	SANDHU KULDIP SINGH &	\$784.48	335-260-049	CHANG KELLY YANGI &	\$784.48
335-260-004	KULIGIN DENNIS & KULIGIN	\$784.48	335-270-001	TAYLOR MORRISON OF	\$784.48
335-260-005	O'HARE SEAN & O'HARE	\$784.48	335-270-002	GOODMAN MATTHEW	\$784.48
335-260-006	TORRES ANN MARIE TEJERO	\$784.48	335-270-003	SWANSON JARED T TR	\$784.48
335-260-007	SESSIONS SHANNON &	\$784.48	335-270-004	YU PEPITO & YU ROSALINA	\$784.48
335-260-008	NICLAI LISA & NICLAI	\$784.48	335-270-005	TAYLOR MORRISON OF	\$784.48
335-260-009	EISNER MISCHA BRADLEY	\$784.48	335-270-006	RMHSLB OWNER 1 LLC	\$784.48
335-260-010	WALLOM ALISA D & WALLOM	\$784.48	335-270-007	RMHSLB OWNER 1 LLC	\$784.48
335-260-011	SMITH MICHAEL A TR	\$784.48	335-270-008	RMHSLB OWNER 1 LLC	\$784.48
335-260-012	HICKS ANGELIQUE	\$784.48	335-270-009	TAYLOR MORRISON OF	\$784.48
335-260-013	SALCIDO JOSE DE JESUS	\$784.48	335-270-010	HARE-FADDIS BRANDON &	\$784.48
335-260-014	CRINER MARISSA & CRINER	\$784.48	335-270-011	WILSHUSEN CALEB &	\$784.48
335-260-015	IRWIN CHRISTI MALI & SILVA	\$784.48	335-270-012	TAYLOR MORRISON OF	\$784.48
335-260-016	BARRICK SHARON &	\$784.48	335-270-013	TAYLOR MORRISON OF	\$784.48
335-260-017	GLEASON JAMES PATRICK &	\$784.48	335-270-014	TAYLOR MORRISON OF	\$784.48
335-260-018	BROWN ROBYN M & BROWN	\$784.48	335-270-015	VAINAROUSKI DZMITRY &	\$784.48
335-260-019	DUMFORD KERRI LYNN &	\$784.48	335-270-016	IGNASIAK KARIN LESLIE ET	\$784.48

CITY OF LINCOLN
COMMUNITY FACILITIES DISTRICT No. 2018-1
City Maintenance Services
Fiscal Year 2023-24
Special Tax Roll

Assessor's Parcel No.	Owner Name	FY 2023-24 Amount	Assessor's Parcel No.	Owner Name	FY 2023-24 Amount
335-270-017	TAYLOR MORRISON OF	\$784.48	335-280-044	KRUGER ANDREA N TR	\$784.48
335-270-018	TAYLOR MORRISON OF	\$784.48	335-290-001	TRAN ANH	\$784.48
335-270-019	TAYLOR MORRISON OF	\$784.48	335-290-002	TSUCHIDA KAMIKO	\$784.48
335-280-001	MORA DALE & MORA IRENE	\$784.48	335-290-003	MELNIK VIKTORIYA & MELNIK	\$784.48
335-280-002	MOSQUEDA SAMUEL & AVILA	\$784.48	335-290-004	SCHELLENTRAGER JAMES E	\$784.48
335-280-003	SEARS SUSAN CHERE ET AL	\$784.48	335-290-005	MARRS JENNIFER DIANE &	\$784.48
335-280-004	MERCADO DEIVIS &	\$784.48	335-290-006	HOLMAY DANIEL PATRICK ET	\$784.48
335-280-005	WELLS RONALD R & WELLS	\$784.48	335-290-007	DAWE JACOB W & DAWE	\$784.48
335-280-006	EL-SAYEGH HUSSEIN S ET AL	\$784.48	335-290-008	GEMOTO CLARISSE & SAMAR	\$784.48
335-280-007	VASKO DANA	\$784.48	335-290-009	ABADI HESAM MALEKAN	\$784.48
335-280-008	GORDON MARK FARRELL &	\$784.48	335-290-010	HONG HAESUN & HONG	\$784.48
335-280-009	AMOO LARS KWEKU	\$784.48	335-290-011	ANAM MADHU SUDHAN	\$784.48
335-280-010	MORAN CARLY MICHIKO	\$784.48	335-290-012	LEMOS CHRISTOPHER &	\$784.48
335-280-011	BRUNSON CARL E &	\$784.48	335-290-013	SCHROEDER DEREK JAVID	\$784.48
335-280-012	SABATER ANDREW	\$784.48	335-290-014	COLE MARILYNN K TR	\$784.48
335-280-013	SEGON RONALD D & SEGON	\$784.48	335-290-015	MUNTEANU ELVIS &	\$784.48
335-280-014	CHODAK LISA DIANE &	\$784.48	335-290-016	RAO SREEDEVI ET AL	\$784.48
335-280-015	PELAYO DANIEL	\$784.48	335-290-017	BARTON MICHAEL KEVIN	\$784.48
335-280-016	STRELO JAMES W & STRELO	\$784.48	335-290-018	KOCHKIN DIMITRIY &	\$784.48
335-280-017	MONTES RICHARD R TR &	\$784.48	335-290-019	MENDEZ KATRINA L &	\$784.48
335-280-018	REYES LAWRENCE	\$784.48	335-290-020	BLASK DANE CHRISTOPHER	\$784.48
335-280-019	BURNS CHRISTOPHER	\$784.48	335-290-021	PRADO ALFONSO & PRADO	\$784.48
335-280-020	MOORE DARYL GORDON &	\$784.48	335-290-022	EMERY JACK L & EMERY	\$784.48
335-280-021	PLAM R PIERCE	\$784.48	335-290-023	ADCOCK BRETT MICHAEL	\$784.48
335-280-022	FOHL MARQUITA	\$784.48	335-290-024	FAVILA ANDRE ET AL	\$784.48
335-280-023	O'BRIEN MACIE ALEXANDRA	\$784.48	335-290-025	SOLTERO DENISE M &	\$784.48
335-280-024	LAVOIE TIMOTHY J & LAVOIE	\$784.48	335-290-026	JUBOORI MOHAMMED AL	\$784.48
335-280-025	YORK SETH	\$784.48	335-290-027	GARZA JAMES PUDENCIO &	\$784.48
335-280-026	LAVOIE TIMOTHY J TR &	\$784.48	335-290-028	DUGAN KENNETH A & DUGAN	\$784.48
335-280-027	FURY BRIAN & FURY LORI	\$784.48	335-290-029	MINOR CHRISTOPHER &	\$784.48
335-280-028	EVANS MEGAN DAY & EVANS	\$784.48	335-290-030	BROTHERS JEFFREY &	\$784.48
335-280-029	DORE MARC ROMMEL VICHI	\$784.48	335-290-031	KUKS ROBERT JR & KUKS	\$784.48
335-280-030	TAHERI FARRAH	\$784.48	335-290-032	SAMIE CHAERI & SAMIE	\$784.48
335-280-031	MURTAGH ANDREW &	\$784.48	335-290-033	TOUSSEAU JENNIFER &	\$784.48
335-280-032	STEARN BRIANNA ELIZABETH	\$784.48	335-290-034	KUKURUDA JOSEPH DAVID	\$784.48
335-280-033	PHAM HUY QUOC & NGUYEN	\$784.48	335-290-035	ROBINSON EMILY S	\$784.48
335-280-034	MAMCHITS MAKSIM	\$784.48	335-290-036	SYLYA OWEN A & SYLVA	\$784.48
335-280-035	SACKETT KELCIE RICHELLE	\$784.48	335-290-037	EID JACQUELINE & EID	\$784.48
335-280-036	COCCIA DEANNA MARIE	\$784.48	335-290-038	JENKINS JEFFREY R &	\$784.48
335-280-037	FINDLEY DANNY DEAN &	\$784.48	335-290-039	PARASHAR ASTHA & GARG	\$784.48
335-280-038	HAILEY CHRISTOPHER E &	\$784.48	335-290-040	MILLER CHRISTOPHER RYAN	\$784.48
335-280-039	BARRENECHEA JOSE	\$784.48	335-290-041	FEARON-WOODS LOUISE	\$784.48
335-280-040	MANAV NISHU	\$784.48	335-290-042	DUNCAN GARY D & DUNCAN	\$784.48
335-280-041	STRAW CHRISTY MICHELLE &	\$784.48	335-290-043	HIGDON STEPHEN PAUL &	\$784.48
335-280-042	MORAN CHRISTOPHER	\$784.48	335-290-044	BIDLEMAN BLAKE &	\$784.48
335-280-043	CURTIS DOUGLAS BRETT &	\$784.48	335-290-045	BALL KYLE JAMES	\$784.48

CITY OF LINCOLN
COMMUNITY FACILITIES DISTRICT No. 2018-1
City Maintenance Services
Fiscal Year 2023-24
Special Tax Roll

Assessor's Parcel No.	Owner Name	FY 2023-24 Amount	Assessor's Parcel No.	Owner Name	FY 2023-24 Amount
335-290-046	MOORE CAILIN	\$784.48	335-300-039	COKER ZACHARY AARON	\$784.48
335-290-047	MEISTER KIMBERLY ANN &	\$784.48	335-300-040	MARTINEZ DAVID	\$784.48
335-290-048	HENSON DANILO OCAMPO &	\$784.48	335-300-041	GONZALEZ ALVARO TR	\$784.48
335-290-049	JORDAN REBECCA A &	\$784.48	335-300-042	REDFEARN STEPHANIE LYNN	\$784.48
335-290-050	HOWELLS EVAN T &	\$784.48	335-300-043	BRIGGS MARSHALL QUINN &	\$784.48
335-290-051	COOKE YVONNE CHRISTINE	\$784.48	335-300-044	HEARD ALEXANDER & HEARD	\$784.48
335-290-052	WILSON LOREN G	\$784.48	335-300-045	RECTO ADOLFO ARNOLD ET	\$784.48
335-290-053	DALE GARRETT M & DALE	\$784.48	335-300-046	TEJERO ARNOLD MICHAEL &	\$784.48
335-300-001	LUKINOV ARTEM & LUKINOV	\$784.48	335-300-047	TEJERO-UGAY CRESCENCIA	\$784.48
335-300-002	DEHARO-BUSTOS YESENIA	\$784.48	335-300-048	TULLGREN MICHAEL BRIAN &	\$784.48
335-300-003	SCHROEDER CARY R ET AL	\$784.48	335-300-049	DIAZ MICHAEL SEAN TR &	\$784.48
335-300-004	MUCHER RYAN	\$784.48	335-300-050	HURST JOSHUA LYNN ET AL	\$784.48
335-300-005	REYES PAOLO BRYANN C &	\$784.48	335-300-051	ZAOKOPNY JOSEPH ANTON &	\$784.48
335-300-006	ABONADOR LUIS MARTINEZ	\$784.48	335-300-052	LACAYO ROCIO VALERIA TR	\$784.48
335-300-007	LEWIS RONALD W	\$784.48	335-300-053	GAUTAM RAMESH KUMAR &	\$784.48
335-300-008	HOOPER SHANE & HOOPER	\$784.48	335-300-054	ABELL JOSEPH IRVING	\$784.48
335-300-009	MUNTEANU ALEX &	\$784.48	335-300-055	KHALILI LEYON	\$784.48
335-300-010	PAKHILOV DMITRY	\$784.48	335-300-056	ZHANG NA & GAO SHOZHEN	\$784.48
335-300-011	ORDONIO MICHAEL ANGELO	\$784.48	335-300-057	BLEICHNER-JONES	\$784.48
335-300-012	MANLEY PETER IV & MANLEY	\$784.48	335-300-058	ECK MARY JANE	\$784.48
335-300-013	LEE CHLOE JIHYE & KIM	\$784.48	335-300-059	TAYLOR MORRISON OF	\$784.48
335-300-014	BURKE TODD R & BURKE	\$784.48	335-310-001	THAKKAR NIKHIL	\$784.48
335-300-015	ADAMENKA ALIAKSEI &	\$784.48	335-310-002	PITMAN KRISTI ET AL	\$784.48
335-300-016	JOHNSON KIMBERLY MARIE	\$784.48	335-310-003	ILJAS DAVID ALEX & ILJAS	\$784.48
335-300-017	VAN LOON BRIAN J	\$784.48	335-310-004	LOCHAB CHARANPAL &	\$784.48
335-300-018	LAVOIE JODI L TR ET AL	\$784.48	335-310-005	TAYLOR MORRISON OF	\$784.48
335-300-019	PARKER JASON	\$784.48	335-310-006	TAYLOR MORRISON OF	\$784.48
335-300-020	CHAMORRO ALBA ARISBET	\$784.48	335-310-007	TAYLOR MORRISON OF	\$784.48
335-300-021	MILDYN CHRISTOPHER M &	\$784.48	335-310-008	TAYLOR MORRISON OF	\$784.48
335-300-022	CANCILLA DANIEL &	\$784.48	335-310-009	TAYLOR MORRISON OF	\$784.48
335-300-023	DONNELLY DANIEL B &	\$784.48	335-310-010	TAYLOR MORRISON OF	\$784.48
335-300-024	KEELING MICHAEL THOMAS	\$784.48	335-310-011	DE GLYMES DE	\$784.48
335-300-025	BOTHWELL ANTHONY	\$784.48	335-310-012	TAYLOR MORRISON OF	\$784.48
335-300-026	LACHAUSSEE JASON	\$784.48	335-310-013	CAUNDAY PATRICIA &	\$784.48
335-300-027	CHERRIE SIMON ANDREW &	\$784.48	335-310-014	TAYLOR MORRISON OF	\$784.48
335-300-028	LACEY NATHAN & NAGLE	\$784.48	335-310-015	TAYLOR MORRISON OF	\$784.48
335-300-029	RANDO BRIAN JOSEPH &	\$784.48	335-310-016	TAYLOR MORRISON OF	\$784.48
335-300-030	WIDODO MEILANI C &	\$784.48	335-310-017	TAYLOR MORRISON OF	\$784.48
335-300-031	BATTH FATEHPAL SINGH	\$784.48	335-310-018	TAYLOR MORRISON OF	\$784.48
335-300-032	YAMAMOTO ERIC S &	\$784.48	335-310-019	ROBERTS KENNETH	\$784.48
335-300-033	CARLTON CRAIG ALAN &	\$784.48	335-310-020	TAYLOR MORRISON OF	\$784.48
335-300-034	MARTI MICHAEL P & MARTI	\$784.48	335-310-021	MICHAELSON JULIE	\$784.48
335-300-035	DUFOUR ALISSA MARIE &	\$784.48	335-310-022	BURCH REBECCA	\$784.48
335-300-036	PETERSON SUSAN &	\$784.48	335-310-023	TAYLOR MORRISON OF	\$784.48
335-300-037	TAYLOR MORRISON OF	\$784.48	335-310-024	AHLUWALIA RANJAN KUMAR	\$784.48
335-300-038	ASHE JAMES VICTOR	\$784.48	335-310-025	MULLEN JONATHAN DAVID	\$784.48

CITY OF LINCOLN
COMMUNITY FACILITIES DISTRICT No. 2018-1
City Maintenance Services
Fiscal Year 2023-24
Special Tax Roll

Assessor's Parcel No.	Owner Name	FY 2023-24 Amount	Assessor's Parcel No.	Owner Name	FY 2023-24 Amount
335-310-026	LEATHERMAN APRIL &	\$784.48	338-450-013	ELLIOTT HOMES INC	\$115.40
335-310-027	TAYLOR MORRISON OF	\$784.48	338-450-014	ELLIOTT HOMES INC	\$110.82
335-310-028	DAVILA MELANIE R ET AL	\$784.48	338-450-015	ELLIOTT HOMES INC	\$108.02
335-310-029	MANUSHKINA YULIYA &	\$784.48	338-450-016	ELLIOTT HOMES INC	\$110.82
335-310-030	SCHMIDT TARRYN NICOLE &	\$784.48	338-450-017	ELLIOTT HOMES INC	\$113.88
335-310-031	PRESTEGARD MICHAEL	\$784.48	338-450-018	ELLIOTT HOMES INC	\$138.84
335-310-032	MORGAN KEVIN ROBERT &	\$784.48	338-450-019	ELLIOTT HOMES INC	\$139.86
335-310-033	GOTTSCHALK EVELIA A &	\$784.48	338-450-020	TBC CONSTRUCTION INC	\$148.78
335-310-034	ROTH ERIC & ROTH RENEE &	\$784.48	338-450-021	G6 CONSTRUCTION INC	\$135.78
335-310-035	HORROCKS MATTHEW	\$784.48	338-450-022	NARAYAN ATISH ET AL	\$451.86
338-440-001	ELLIOTT HOMES INC	\$72.60	338-450-023	DWELLY PAULA S & PFAFF	\$451.86
338-440-002	ELLIOTT HOMES INC	\$69.80	338-450-024	ADAIR BRIAN A ET AL	\$451.86
338-440-003	ELLIOTT HOMES INC	\$451.86	338-450-025	ALBERS PERRY SCOTT	\$451.86
338-440-004	ELLIOTT HOMES INC	\$451.86	338-450-026	NUNES GEORGE A TR &	\$451.86
338-440-005	ELLIOTT HOMES INC	\$451.86	338-450-027	KAHLON JATINDER	\$451.86
338-440-006	ELLIOTT HOMES INC	\$451.86	338-450-028	GALAN MATTHEW C TR	\$451.86
338-440-007	ELLIOTT HOMES INC	\$451.86	338-450-029	ERICKSON PHILIP L &	\$451.86
338-440-008	ELLIOTT HOMES INC	\$83.30	338-450-030	DOLINSEK RONALD L TR &	\$451.86
338-440-009	ELLIOTT HOMES INC	\$84.58	338-450-031	AUGER WILLIAM GLYN &	\$451.86
338-440-010	ELLIOTT HOMES INC	\$77.44	338-450-032	POWER JEFFREY L JR &	\$451.86
338-440-011	ELLIOTT HOMES INC	\$72.86	338-450-033	MAYER GERALD T & MAYER	\$451.86
338-440-012	CHAMBERS CHRISTOPHER L	\$451.86	338-450-034	HULBERT BRADLEY JOSEPH	\$451.86
338-440-013	ARELLANO KEITH S &	\$451.86	338-450-035	HALVERSON DIANE M TR	\$451.86
338-440-014	WRIGHT JAMES E & WRIGHT	\$451.86	338-450-036	ADAYAN IRIS S	\$451.86
338-440-015	TENNISON ERIC FRANK ET	\$451.86	338-450-037	BAZIUK WILLIAM LEO ET AL	\$451.86
338-440-016	PULLEY SHAD RYAN &	\$451.86	338-450-038	HULBERT EDWIN J &	\$451.86
338-440-017	ATLAS RYAN ABRAHAM ET AL	\$451.86	338-450-039	RITCHIE KATHLEEN &	\$451.86
338-440-018	ASERCION ARNOLD JAY ET	\$451.86			
338-440-019	CLAY TONY DUANE &	\$451.86			
338-440-020	TENNS BRANDIN	\$451.86			
338-440-021	RUIZ JOHNNY SEBASTIAN &	\$451.86			
338-440-022	OVERTON HONOR &	\$451.86			
338-440-023	PATEL DENNIS & PATEL	\$451.86			
338-440-024	ELLIOTT HOMES INC	\$73.12			
338-450-001	JOHNSON ROBERT M III ET	\$451.86			
338-450-002	GOMES DELBERT M &	\$451.86			
338-450-003	YOUNG DAVID M & YOUNG	\$451.86			
338-450-004	CHRISTOPHER DAN R &	\$451.86			
338-450-005	OAS RICHARD SCOTT & OAS	\$451.86			
338-450-006	HOANG VINCE T ET AL	\$451.86			
338-450-007	PAGE DAVID RANDOLPH TR	\$451.86			
338-450-008	BIANCHI JOHN & BIANCHI	\$451.86			
338-450-009	TAORMINA JACK & LAWLEY	\$451.86			
338-450-010	ELLIOTT HOMES INC	\$130.94			
338-450-011	ELLIOTT HOMES INC	\$117.18			
338-450-012	ELLIOTT HOMES INC	\$117.18			
				3,845	\$2,668,137.60

APPENDIX G

AB 2109 STATE CONTROLLER PARCEL TAX REPORT
(Pursuant to Government Code Section 12463.2)

Community Facilities District No. 2018-1 (City Maintenance Services) - Tax Zone 1
Parcel Tax Reporting- Statistical Data
(To Be Completed by Levying Entity)

Fiscal Year **2022-23**

Parcel Tax Name **Community Facilities District No. 2018-1 (City Maintenance Services) - Tax Zone 1**

A. The Type and Rate of Parcel Tax Imposed
 (Please Check and Complete All Box(es) that Apply)

Parcel Tax Type	Dollar Amount	Base	Notes
<input type="checkbox"/> All Property			
<input type="checkbox"/> All Residential			
<input checked="" type="checkbox"/> Single-Family	\$583.76	per Parcel	Building Permit must be issued
<input type="checkbox"/> Multi-Family			
<input type="checkbox"/> Condominiums			
<input type="checkbox"/> Mobile Homes			

Community Facilities District No. 2018-1 (City Maintenance Services) - Tax Zone 1

**Parcel Tax Reporting- Statistical Data
(To Be Completed by Levying Entity)**

Other (Specify)

All Non-Residential

Commercial

Industrial

Institutional

Recreational

Other (Specify)

Community Facilities District No. 2018-1 (City Maintenance Services) - Tax Zone 1

**Parcel Tax Reporting- Statistical Data
(To Be Completed by Levying Entity)**

**Unimproved/
Undeveloped**

\$1,452.96	per Acre	

Other (Specify)

Community Facilities District No. 2018-1 (City Maintenance Services) - Tax Zone 2
Parcel Tax Reporting- Statistical Data
(To Be Completed by Levying Entity)

Fiscal Year **2022-23**

Parcel Tax Name **Community Facilities District No. 2018-1 (City Maintenance Services) - Tax Zone 2**

A. The Type and Rate of Parcel Tax Imposed
 (Please Check and Complete All Box(es) that Apply)

Parcel Tax Type	Dollar Amount	Base	Notes
<input type="checkbox"/> All Property			
<input type="checkbox"/> All Residential			
<input checked="" type="checkbox"/> Single-Family	\$566.21	per Parcel	Building Permit must be issued
<input type="checkbox"/> Multi-Family			
<input type="checkbox"/> Condominiums			
<input type="checkbox"/> Mobile Homes			

Community Facilities District No. 2018-1 (City Maintenance Services) - Tax Zone 2

**Parcel Tax Reporting- Statistical Data
(To Be Completed by Levying Entity)**

Other (Specify)

All Non-Residential

Commercial

Industrial

Institutional

Recreational

Other (Specify)

Community Facilities District No. 2018-1 (City Maintenance Services) - Tax Zone 2

**Parcel Tax Reporting- Statistical Data
(To Be Completed by Levying Entity)**

**Unimproved/
Undeveloped**

\$2,869.66	per Acre	

Other (Specify)

Community Facilities District No. 2018-1 (City Maintenance Services) - Tax Zone 3
Parcel Tax Reporting- Statistical Data
(To Be Completed by Levying Entity)

Fiscal Year **2022-23**

Parcel Tax Name **Community Facilities District No. 2018-1 (City Maintenance Services) - Tax Zone 3**

A. The Type and Rate of Parcel Tax Imposed
 (Please Check and Complete All Box(es) that Apply)

Parcel Tax Type

All Property

Dollar Amount	Base	Notes

All Residential

Single-Family

\$1,182.36	per Parcel	Building Permit must be issued

Multi-Family

Condominiums

Mobile Homes

Community Facilities District No. 2018-1 (City Maintenance Services) - Tax Zone 3

**Parcel Tax Reporting- Statistical Data
(To Be Completed by Levying Entity)**

Other (Specify)

All Non-Residential

Commercial

Industrial

Institutional

Recreational

Other (Specify)

Community Facilities District No. 2018-1 (City Maintenance Services) - Tax Zone 3

**Parcel Tax Reporting- Statistical Data
(To Be Completed by Levying Entity)**

**Unimproved/
Undeveloped**

\$0.00	per Acre	

Other (Specify)

Community Facilities District No. 2018-1 (City Maintenance Services) - Tax Zone 4
Parcel Tax Reporting- Statistical Data
(To Be Completed by Levying Entity)

Fiscal Year **2022-23**

Parcel Tax Name **Community Facilities District No. 2018-1 (City Maintenance Services) - Tax Zone 4**

A. The Type and Rate of Parcel Tax Imposed
 (Please Check and Complete All Box(es) that Apply)

Parcel Tax Type	Dollar Amount	Base	Notes
<input type="checkbox"/> All Property			
<input type="checkbox"/> All Residential			
<input checked="" type="checkbox"/> Single-Family	\$654.76	per Parcel	Building Permit must be issued
<input type="checkbox"/> Multi-Family			
<input type="checkbox"/> Condominiums			
<input type="checkbox"/> Mobile Homes			

Community Facilities District No. 2018-1 (City Maintenance Services) - Tax Zone 4

**Parcel Tax Reporting- Statistical Data
(To Be Completed by Levying Entity)**

Other (Specify)

All Non-Residential

Commercial

Industrial

Institutional

Recreational

Other (Specify)

Community Facilities District No. 2018-1 (City Maintenance Services) - Tax Zone 4

**Parcel Tax Reporting- Statistical Data
(To Be Completed by Levying Entity)**

**Unimproved/
Undeveloped**

\$4,128.62	per Acre	

Other (Specify)

Community Facilities District No. 2018-1 (City Maintenance Services) - Tax Zone 5
Parcel Tax Reporting- Statistical Data
(To Be Completed by Levying Entity)

Fiscal Year **2022-23**

Parcel Tax Name **Community Facilities District No. 2018-1 (City Maintenance Services) - Tax Zone 5**

A. The Type and Rate of Parcel Tax Imposed
 (Please Check and Complete All Box(es) that Apply)

Parcel Tax Type

All Property

Dollar Amount	Base	Notes

All Residential

Single-Family

\$719.27	per Parcel	Building Permit must be issued

Multi-Family

Condominiums

Mobile Homes

Community Facilities District No. 2018-1 (City Maintenance Services) - Tax Zone 5

**Parcel Tax Reporting- Statistical Data
(To Be Completed by Levying Entity)**

Other (Specify)

All Non-Residential

Commercial

Industrial

Institutional

Recreational

Other (Specify)

Community Facilities District No. 2018-1 (City Maintenance Services) - Tax Zone 5

**Parcel Tax Reporting- Statistical Data
(To Be Completed by Levying Entity)**

**Unimproved/
Undeveloped**

\$0.00	per Acre	

Other (Specify)

Community Facilities District No. 2018-1 (City Maintenance Services) - Tax Zone 6
Parcel Tax Reporting- Statistical Data
(To Be Completed by Levying Entity)

Fiscal Year **2022-23**

Parcel Tax Name **Community Facilities District No. 2018-1 (City Maintenance Services) - Tax Zone 6**

A. The Type and Rate of Parcel Tax Imposed
 (Please Check and Complete All Box(es) that Apply)

Parcel Tax Type

All Property

Dollar Amount	Base	Notes

All Residential

Single-Family

\$900.59	per Parcel	Building Permit must be issued

Multi-Family

Condominiums

Mobile Homes

Community Facilities District No. 2018-1 (City Maintenance Services) - Tax Zone 6

**Parcel Tax Reporting- Statistical Data
(To Be Completed by Levying Entity)**

Other (Specify)

All Non-Residential

Commercial

Industrial

Institutional

Recreational

Other (Specify)

Community Facilities District No. 2018-1 (City Maintenance Services) - Tax Zone 6

**Parcel Tax Reporting- Statistical Data
(To Be Completed by Levying Entity)**

**Unimproved/
Undeveloped**

\$0.00	per Acre	

Other (Specify)

Community Facilities District No. 2018-1 (City Maintenance Services) - Tax Zone 7
Parcel Tax Reporting- Statistical Data
(To Be Completed by Levying Entity)

Fiscal Year **2022-23**

Parcel Tax Name **Community Facilities District No. 2018-1 (City Maintenance Services) - Tax Zone 7**

A. The Type and Rate of Parcel Tax Imposed
 (Please Check and Complete All Box(es) that Apply)

Parcel Tax Type

All Property

Dollar Amount	Base	Notes

All Residential

Single-Family

\$369.37	per Parcel	Building Permit must be issued

Multi-Family

Condominiums

Mobile Homes

Community Facilities District No. 2018-1 (City Maintenance Services) - Tax Zone 7

**Parcel Tax Reporting- Statistical Data
(To Be Completed by Levying Entity)**

Other (Specify)

All Non-Residential

Commercial

Industrial

Institutional

Recreational

Other (Specify)

Community Facilities District No. 2018-1 (City Maintenance Services) - Tax Zone 7

**Parcel Tax Reporting- Statistical Data
(To Be Completed by Levying Entity)**

**Unimproved/
Undeveloped**

\$0.00	per Acre	

Other (Specify)

Community Facilities District No. 2018-1 (City Maintenance Services) - Tax Zone 8
Parcel Tax Reporting- Statistical Data
(To Be Completed by Levying Entity)

Fiscal Year **2022-23**

Parcel Tax Name **Community Facilities District No. 2018-1 (City Maintenance Services) - Tax Zone 8**

A. The Type and Rate of Parcel Tax Imposed
(Please Check and Complete All Box(es) that Apply)

Parcel Tax Type	Dollar Amount	Base	Notes
<input type="checkbox"/> All Property			
<input type="checkbox"/> All Residential			
<input checked="" type="checkbox"/> Single-Family	\$724.34	per Parcel	Building Permit must be issued
<input type="checkbox"/> Multi-Family			
<input type="checkbox"/> Condominiums			
<input type="checkbox"/> Mobile Homes			

Community Facilities District No. 2018-1 (City Maintenance Services) - Tax Zone 8

**Parcel Tax Reporting- Statistical Data
(To Be Completed by Levying Entity)**

Other (Specify)

All Non-Residential

Commercial

Industrial

Institutional

Recreational

Other (Specify)

Community Facilities District No. 2018-1 (City Maintenance Services) - Tax Zone 8

**Parcel Tax Reporting- Statistical Data
(To Be Completed by Levying Entity)**

**Unimproved/
Undeveloped**

\$0.00	per Acre	

Other (Specify)

Community Facilities District No. 2018-1 (City Maintenance Services) - Tax Zone 9
Parcel Tax Reporting- Statistical Data
(To Be Completed by Levying Entity)

Fiscal Year **2022-23**

Parcel Tax Name **Community Facilities District No. 2018-1 (City Maintenance Services) - Tax Zone 9**

A. The Type and Rate of Parcel Tax Imposed
 (Please Check and Complete All Box(es) that Apply)

Parcel Tax Type

All Property

Dollar Amount	Base	Notes

All Residential

Single-Family

\$623.49	per Parcel	Building Permit must be issued

Multi-Family

Condominiums

Mobile Homes

Community Facilities District No. 2018-1 (City Maintenance Services) - Tax Zone 9

**Parcel Tax Reporting- Statistical Data
(To Be Completed by Levying Entity)**

Other (Specify)

All Non-Residential

Commercial

Industrial

Institutional

Recreational

Other (Specify)

Community Facilities District No. 2018-1 (City Maintenance Services) - Tax Zone 9

**Parcel Tax Reporting- Statistical Data
(To Be Completed by Levying Entity)**

**Unimproved/
Undeveloped**

\$1,032.96	per Acre	

Other (Specify)

Community Facilities District No. 2018-1 (City Maintenance Services) - Tax Zone 10

**Parcel Tax Reporting- Statistical Data
(To Be Completed by Levying Entity)**

Fiscal Year **2022-23**

Parcel Tax Name **Community Facilities District No. 2018-1 (City Maintenance Services) - Tax Zone 10**

**A. The Type and Rate of Parcel Tax Imposed
(Please Check and Complete All Box(es) that Apply)**

Parcel Tax Type

All Property

Dollar Amount	Base	Notes

All Residential

Single-Family

\$978.45	per Parcel	Building Permit must be issued

Multi-Family

Condominiums

Mobile Homes

Community Facilities District No. 2018-1 (City Maintenance Services) - Tax Zone 10

**Parcel Tax Reporting- Statistical Data
(To Be Completed by Levying Entity)**

Other (Specify)

All Non-Residential

Commercial

Industrial

Institutional

Recreational

Other (Specify)

Community Facilities District No. 2018-1 (City Maintenance Services) - Tax Zone 10

**Parcel Tax Reporting- Statistical Data
(To Be Completed by Levying Entity)**

**Unimproved/
Undeveloped**

\$4,689.44	per Acre	

Other (Specify)

Community Facilities District No. 2018-1 (City Maintenance Services) - Tax Zone 11

**Parcel Tax Reporting- Statistical Data
(To Be Completed by Levying Entity)**

Fiscal Year **2022-23**

Parcel Tax Name **Community Facilities District No. 2018-1 (City Maintenance Services) - Tax Zone 11**

**A. The Type and Rate of Parcel Tax Imposed
(Please Check and Complete All Box(es) that Apply)**

Parcel Tax Type

All Property

Dollar Amount	Base	Notes

All Residential

Single-Family

\$904.95	per Parcel	Building Permit must be issued

Multi-Family

Condominiums

Mobile Homes

Community Facilities District No. 2018-1 (City Maintenance Services) - Tax Zone 11

**Parcel Tax Reporting- Statistical Data
(To Be Completed by Levying Entity)**

Other (Specify)

All Non-Residential

Commercial

Industrial

Institutional

Recreational

Other (Specify)

Community Facilities District No. 2018-1 (City Maintenance Services) - Tax Zone 11

**Parcel Tax Reporting- Statistical Data
(To Be Completed by Levying Entity)**

**Unimproved/
Undeveloped**

\$3,013.91	per Acre	

Other (Specify)

Community Facilities District No. 2018-1 (City Maintenance Services) - Tax Zone 12
Parcel Tax Reporting- Statistical Data
(To Be Completed by Levying Entity)

Fiscal Year **2022-23**

Parcel Tax Name **Community Facilities District No. 2018-1 (City Maintenance Services) - Tax Zone 12**

A. The Type and Rate of Parcel Tax Imposed
 (Please Check and Complete All Box(es) that Apply)

Parcel Tax Type	Dollar Amount	Base	Notes
<input type="checkbox"/> All Property			
<input type="checkbox"/> All Residential			
<input checked="" type="checkbox"/> Single-Family	\$417.23	per Parcel	Building Permit must be issued
<input type="checkbox"/> Multi-Family			
<input type="checkbox"/> Condominiums			
<input type="checkbox"/> Mobile Homes			

Community Facilities District No. 2018-1 (City Maintenance Services) - Tax Zone 12

**Parcel Tax Reporting- Statistical Data
(To Be Completed by Levying Entity)**

Other (Specify)

All Non-Residential

Commercial

Industrial

Institutional

Recreational

Other (Specify)

Community Facilities District No. 2018-1 (City Maintenance Services) - Tax Zone 12

**Parcel Tax Reporting- Statistical Data
(To Be Completed by Levying Entity)**

**Unimproved/
Undeveloped**

\$313.64	per Acre	

Other (Specify)

Community Facilities District No. 2018-1 (City Maintenance Services) - Tax Zone 13

**Parcel Tax Reporting- Statistical Data
(To Be Completed by Levying Entity)**

Fiscal Year **2022-23**

Parcel Tax Name **Community Facilities District No. 2018-1 (City Maintenance Services) - Tax Zone 13**

**A. The Type and Rate of Parcel Tax Imposed
(Please Check and Complete All Box(es) that Apply)**

Parcel Tax Type

All Property

Dollar Amount	Base	Notes

All Residential

Single-Family

\$775.08	per Parcel	Building Permit must be issued

Multi-Family

Condominiums

Mobile Homes

Community Facilities District No. 2018-1 (City Maintenance Services) - Tax Zone 13

**Parcel Tax Reporting- Statistical Data
(To Be Completed by Levying Entity)**

Other (Specify)

All Non-Residential

Commercial

Industrial

Institutional

Recreational

Other (Specify)

Community Facilities District No. 2018-1 (City Maintenance Services) - Tax Zone 13

**Parcel Tax Reporting- Statistical Data
(To Be Completed by Levying Entity)**

**Unimproved/
Undeveloped**

\$1,383.95	per Acre	

Other (Specify)

Community Facilities District No. 2018-1 (City Maintenance Services) - Tax Zone 14
Parcel Tax Reporting- Statistical Data
(To Be Completed by Levying Entity)

Fiscal Year **2022-23**

Parcel Tax Name **Community Facilities District No. 2018-1 (City Maintenance Services) - Tax Zone 14**

A. The Type and Rate of Parcel Tax Imposed
 (Please Check and Complete All Box(es) that Apply)

Parcel Tax Type

All Property

Dollar Amount	Base	Notes

All Residential

Single-Family

\$898.03	per Parcel	Building Permit must be issued

Multi-Family

Condominiums

Mobile Homes

Community Facilities District No. 2018-1 (City Maintenance Services) - Tax Zone 14

**Parcel Tax Reporting- Statistical Data
(To Be Completed by Levying Entity)**

Other (Specify)

All Non-Residential

Commercial

Industrial

Institutional

Recreational

Other (Specify)

Community Facilities District No. 2018-1 (City Maintenance Services) - Tax Zone 14

**Parcel Tax Reporting- Statistical Data
(To Be Completed by Levying Entity)**

**Unimproved/
Undeveloped**

\$2,249.63	per Acre	

Other (Specify)

Community Facilities District No. 2018-1 (City Maintenance Services) - Tax Zone 15
Parcel Tax Reporting- Statistical Data
(To Be Completed by Levying Entity)

Fiscal Year **2022-23**

Parcel Tax Name **Community Facilities District No. 2018-1 (City Maintenance Services) - Tax Zone 15**

A. The Type and Rate of Parcel Tax Imposed
 (Please Check and Complete All Box(es) that Apply)

Parcel Tax Type	Dollar Amount	Base	Notes
<input type="checkbox"/> All Property			
<input type="checkbox"/> All Residential			
<input checked="" type="checkbox"/> Single-Family	\$940.30	per Parcel	Building Permit must be issued
<input type="checkbox"/> Multi-Family			
<input type="checkbox"/> Condominiums			
<input type="checkbox"/> Mobile Homes			

Community Facilities District No. 2018-1 (City Maintenance Services) - Tax Zone 15

**Parcel Tax Reporting- Statistical Data
(To Be Completed by Levying Entity)**

Other (Specify)

All Non-Residential

Commercial

Industrial

Institutional

Recreational

Other (Specify)

Community Facilities District No. 2018-1 (City Maintenance Services) - Tax Zone 15

**Parcel Tax Reporting- Statistical Data
(To Be Completed by Levying Entity)**

**Unimproved/
Undeveloped**

\$2,074.31	per Acre	

Other (Specify)

Community Facilities District No. 2018-1 (City Maintenance Services) - Tax Zone 16

**Parcel Tax Reporting- Statistical Data
(To Be Completed by Levying Entity)**

Fiscal Year **2022-23**

Parcel Tax Name **Community Facilities District No. 2018-1 (City Maintenance Services) - Tax Zone 16**

**A. The Type and Rate of Parcel Tax Imposed
(Please Check and Complete All Box(es) that Apply)**

Parcel Tax Type

All Property

Dollar Amount	Base	Notes

All Residential

Single-Family

\$269.30	per Parcel	Building Permit must be issued

Multi-Family

Condominiums

Mobile Homes

Community Facilities District No. 2018-1 (City Maintenance Services) - Tax Zone 16

**Parcel Tax Reporting- Statistical Data
(To Be Completed by Levying Entity)**

Other (Specify)

All Non-Residential

Commercial

Industrial

\$95.72	per 1,000 Building Square Feet	Building Permit must be issued

Institutional

Recreational

Other (Specify)
Office

\$284.62	per 1,000 Building Square Feet	Building Permit must be issued

Community Facilities District No. 2018-1 (City Maintenance Services) - Tax Zone 16

**Parcel Tax Reporting- Statistical Data
(To Be Completed by Levying Entity)**

**Unimproved/
Undeveloped**

\$0.00	per Acre	

Other (Specify)

Community Facilities District No. 2018-1 (City Maintenance Services) - Tax Zone 17
Parcel Tax Reporting- Statistical Data
(To Be Completed by Levying Entity)

Fiscal Year **2022-23**

Parcel Tax Name **Community Facilities District No. 2018-1 (City Maintenance Services) - Tax Zone 17**

A. The Type and Rate of Parcel Tax Imposed
 (Please Check and Complete All Box(es) that Apply)

Parcel Tax Type	Dollar Amount	Base	Notes
<input type="checkbox"/> All Property			
<input type="checkbox"/> All Residential			
<input checked="" type="checkbox"/> Single-Family	\$342.82	per Parcel	Building Permit must be issued
<input type="checkbox"/> Multi-Family			
<input type="checkbox"/> Condominiums			
<input type="checkbox"/> Mobile Homes			

Community Facilities District No. 2018-1 (City Maintenance Services) - Tax Zone 17

**Parcel Tax Reporting- Statistical Data
(To Be Completed by Levying Entity)**

Other (Specify)

All Non-Residential

Commercial

Industrial

Institutional

Recreational

Other (Specify)

Community Facilities District No. 2018-1 (City Maintenance Services) - Tax Zone 17

**Parcel Tax Reporting- Statistical Data
(To Be Completed by Levying Entity)**

**Unimproved/
Undeveloped**

\$877.17	per Acre	

Other (Specify)

**Community Facilities District No. 2018-1
Parcel Tax Reporting- Statistical Data
(To Be Completed by Levying Entity)**

Parcel Tax Name Community Facilities District No. 2018-1

B. The Number of Parcels Subject to the Parcel Tax 2,633

C. The Number of Parcels Exempt from the Parcel Tax 242

D. The Sunset Date of the Parcel Tax, if any. (MM/DD/YYYY) none

E. The Amount of Revenue Received from the Parcel Tax (Annually) \$2,098,981.46

F. The Manner in Which the Revenue Received from the Parcel Tax is Being Used
(Please Check All Box(es) Applicable or the Box(es) with the Closest Description that Apply)

<input type="checkbox"/>	Agriculture and Fair
<input type="checkbox"/>	Air Quality and Pollution Control
<input type="checkbox"/>	Airport Purpose
<input type="checkbox"/>	Ambulance Service and Emergency Medical Services
<input type="checkbox"/>	Amusement
<input type="checkbox"/>	Animal Control
<input type="checkbox"/>	Broadband Services
<input type="checkbox"/>	Cemetery
<input type="checkbox"/>	Conduit Financing
<input type="checkbox"/>	Drainage and Drainage Maintenance
<input type="checkbox"/>	Electric Purpose
<input type="checkbox"/>	Erosion Control
<input type="checkbox"/>	Financing or Constructing Facilities
<input type="checkbox"/>	Fire Protection and Fire Prevention
<input type="checkbox"/>	Flood Control
<input type="checkbox"/>	Gas Purpose
<input checked="" type="checkbox"/>	Graffiti Abatement
<input type="checkbox"/>	Harbor and Port Purpose
<input type="checkbox"/>	Hazardous Material Emergency Response
<input type="checkbox"/>	Health
<input type="checkbox"/>	Hospital Purpose
<input type="checkbox"/>	Land Reclamation
<input checked="" type="checkbox"/>	Landscaping
<input type="checkbox"/>	Library Services
<input type="checkbox"/>	Lighting and Lighting Maintenance
<input type="checkbox"/>	Local and Regional Planning or Development
<input type="checkbox"/>	Memorial
<input type="checkbox"/>	Museums and Cultural Facilities
<input type="checkbox"/>	Parking
<input type="checkbox"/>	Pest Control, Mosquito Abatement and Vector Control

<input type="checkbox"/>	Police Protection and Personal Safety
<input checked="" type="checkbox"/>	Recreation and Park, Open Space
<input type="checkbox"/>	Resource Conservation
<input type="checkbox"/>	Snow Removal
<input type="checkbox"/>	Streets, Roads, and Sidewalks
<input type="checkbox"/>	Television Translator Station Facilities
<input type="checkbox"/>	Trade and Commerce
<input type="checkbox"/>	Transit
<input type="checkbox"/>	Transportation
<input type="checkbox"/>	Underground Electric and Communication Facilities
<input type="checkbox"/>	Veterans Buildings and Institutions
<input type="checkbox"/>	Water Conservation
<input type="checkbox"/>	Waste Management
<input checked="" type="checkbox"/>	Water Services and Irrigation
<input checked="" type="checkbox"/>	Weed Abatement

APPENDIX H

FY 2022-23 REVENUE AND EXPENDITURE REPORT
(Pursuant to Government Code Section 50075.3)

LOCAL AGENCY SPECIAL TAX AND BOND ACCOUNTABILITY ACT (SB 165)

**ANNUAL REPORT
 (Pursuant to Government Code Section 50075.3)**

Senate Bill 165, filed with the Secretary of State on September 19, 2000, enacted the Local Agency Special Tax and Bond Accountability Act ("Act"). The Act requires that an annual report be prepared and filed with the legislative body for any local special tax or bond measure subject to voter approval. For the prior fiscal year, the report must contain the following items: 1) The amount of funds collected and expended, and 2) The status of any project required or authorized to be funded.

**City of Lincoln
 Community Facilities District No. 2018-1
 (City Maintenance Services)**

CFD 2018-1 FY 2022-23 REVENUES AND EXPENSES	
Description	FY 2022-23 Total
Beginning Balance	\$1,926,778
REVENUES	
Special Taxes ¹	\$2,098,279
Other Sources	\$52,390
TOTAL REVENUES	\$2,150,669
EXPENDITURES	
Maintenance/Professional Services	\$935,291
Administration/Incidentals	\$62,056
Utilities	\$39,111
TOTAL DIRECT COSTS	\$1,036,458
FUND BALANCE INFORMATION²	
Ending Fund Balance as of June 30, 2023	\$3,040,989

¹ Special taxes are equal to the amount collected in FY 2022-23.

² Fund Balance is used for an operating reserve and allowed to accumulate for the replacement of the authorized improvements.

FY 2022-23 Project Status

The CFD funds on-going operations and maintenance of City infrastructure such as landscaping, parks, open space, streetlighting, street maintenance, and stormwater quality and drainage facilities. The CFD tax is separated into two components— "Citywide Services" and "Localized Services." The improvements to be funded under Citywide Services include costs associated with Community Parks, Regional Parks, Major Roadway Streetlighting and Traffic Signals, Stormwater facilities, Major Roadway Landscaping, and Open Space areas. The improvements to be funded under Localized Services include costs associated with Neighborhood Parks, Neighborhood Landscaping, Local Street Maintenance, Local Streetlighting, and Localized Stormwater Improvements.