Landscaping Area

5/13/2021

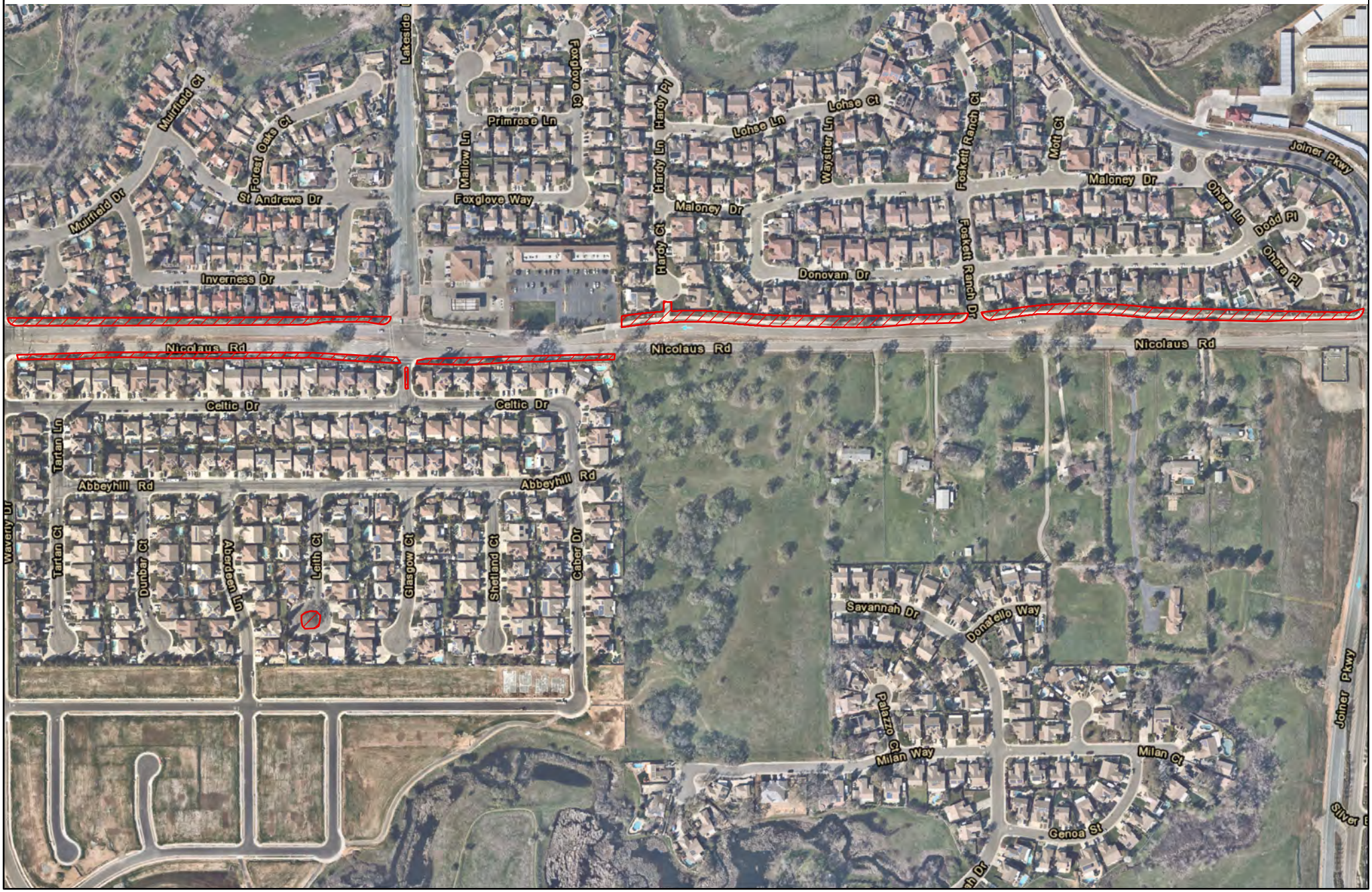

1. NICOLAUS RD FROM JOINER PKWY TO TEAL HOLLOW DR

Approximate Area is 140,741 Sq. Ft.

0 200 400 FT

Landscaping Area

5/13/2021

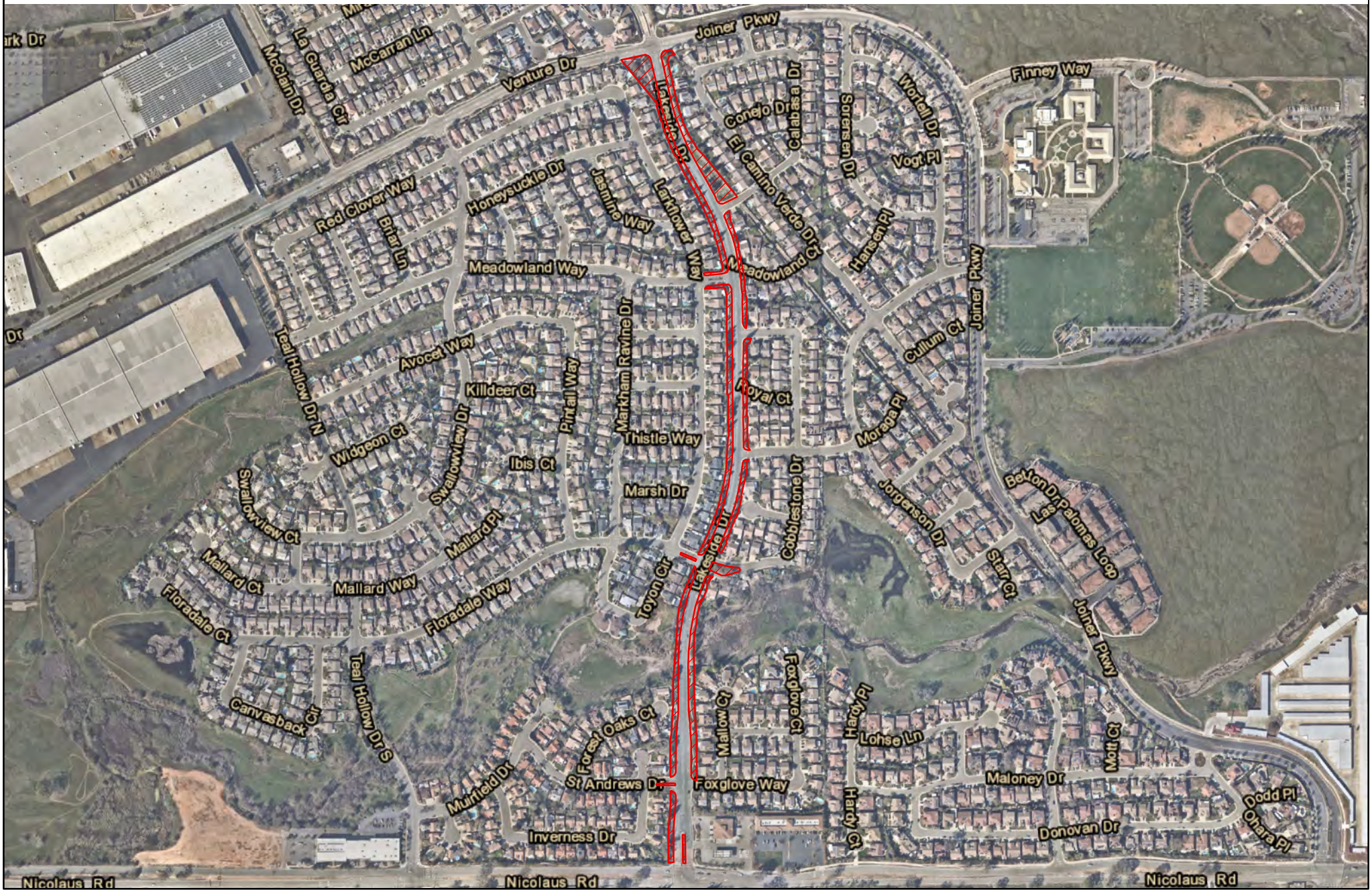

2. LAKESIDE DR FROM NICOLAUS RD TO VENTURE DR

Approximate Area is 202,298 Sq. Ft.

0 300 600 FT

Landscaping Area

5/13/2021

3. VENTURE DR FROM TEAL HOLLOW DR NORTH TO LAKESIDE DR

Approximate Area is 52,253 Sq. Ft.

N

0 100 200 FT

Landscaping Area

5/13/2021

4. TEAL HALLOW NORTH FROM VENTURE DR TO MEADOWLAND WY

Approximate Area is 14,340 Sq. Ft.

N

0 50 100 FT

Landscaping Area

5/13/2021

5. TEAL HOLLOW SOUTH FROM NICOLAUS RD TO FLORADALE WY

Approximate Area is 40,991 Sq. Ft.

0 75 150 FT

Landscaping Area

5/13/2021

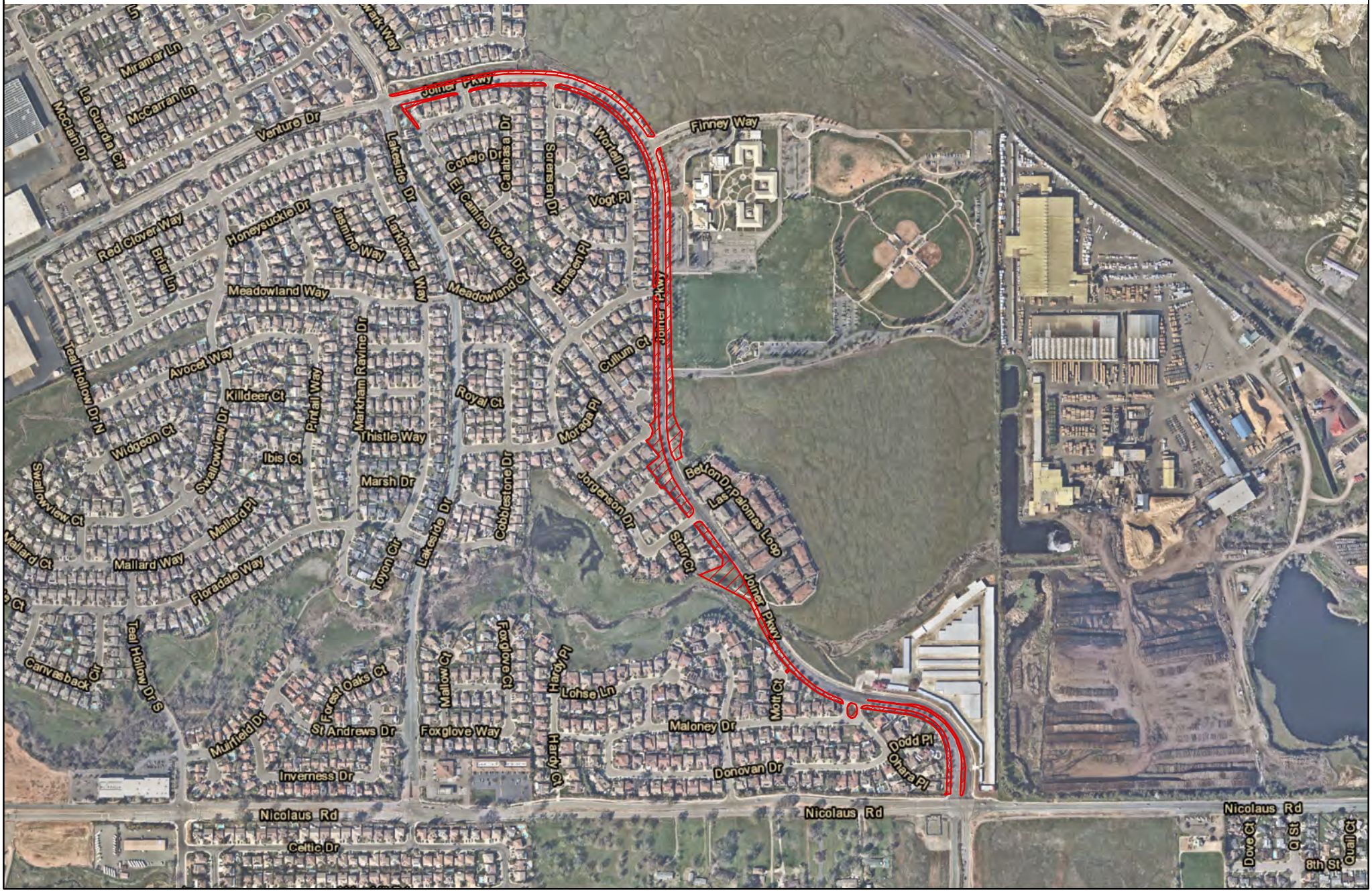

6. JOINER FROM NICOLAUS RD TO LAKESIDE

Approximate Area is 280,199 Sq. Ft.

0 350 700 FT

Landscaping Area

5/13/2021

7. VENTURE MCCLAIN CORRIDOR

Approximate Area is 55,715 Sq. Ft.

0 75 150 FT

Landscaping Area

5/13/2021

8. LAKESIDE GREENBELT

Approximate Area is 35,616 Sq. Ft.

0 100 200 FT

Landscaping Area

5/13/2021

9. LAKESIDE JOINER STREETSCAPE

Approximate Area is 44,652 Sq. Ft.

0 100 200 FT

Landscaping Area

5/13/2021

10. CITY CORP YARD

Approximate Area is 178,451 Sq. Ft.

0 75 150 FT

Landscaping Area

5/13/2021

11. AIRPORT OFFICE

Approximate Area is 10,123 Sq. Ft.

0 25 50 FT

Landscaping Area

5/13/2021

12. NICOLAUS RD / AVIATION COBBLE AREA

Approximate Area is 1,262 Sq. Ft.

0 25 50 FT

Landscaping Area

5/13/2021

13. AVIATION PKWY

Approximate Area is 84,416 Sq. Ft.

0 75 150 FT

Landscaping Area

5/13/2021

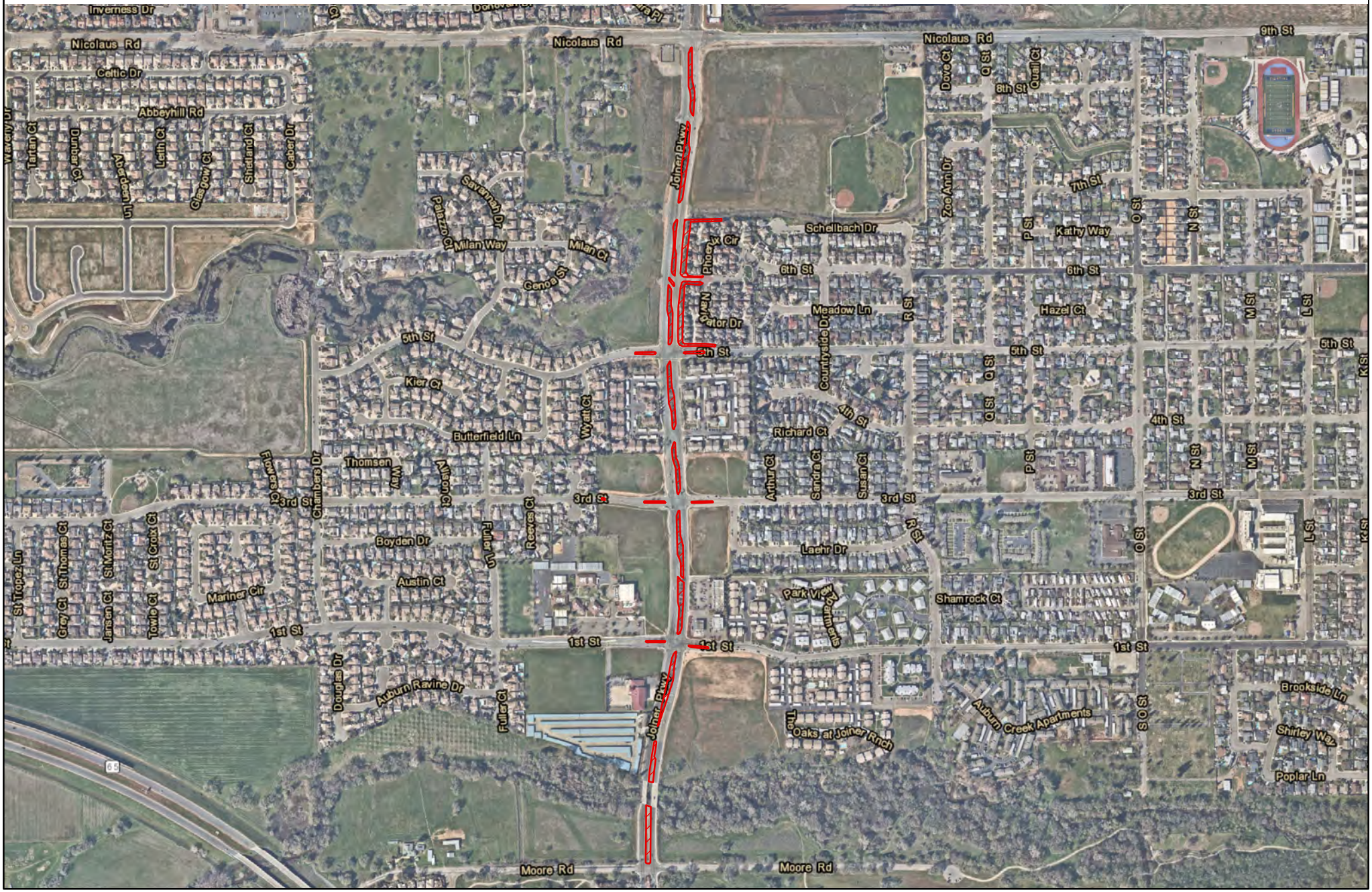

14. JOINER PKWY ISLANDS FROM NICOLAUS RD TO MOORE RD

Approximate Area is 147,546 Sq. Ft.

0 400 800 FT

Landscaping Area

5/13/2021

15. 3RD STREET SOUNDWALL

Approximate Area is 11,857 Sq. Ft.

0 45 90 FT

Landscaping Area

5/13/2021



16. MARINER CIRCLE

Approximate Area is 1,619 Sq. Ft.

0 25 50 FT

Landscaping Area

5/13/2021

17. 3D ENTRY, MOORE AND DELANCY

Approximate Area is 19,908 Sq. Ft.

0 50 100 FT

Landscaping Area

5/13/2021

18. STERLING PKWY

Approximate Area is 10,773 Sq. Ft.

0 50 100 FT

Landscaping Area

5/13/2021

19. 3D SOUTH, MOORE RD FRONTAGE

Approximate Area is 58,103 Sq. Ft.

0 150 300 FT

Landscaping Area

5/13/2021

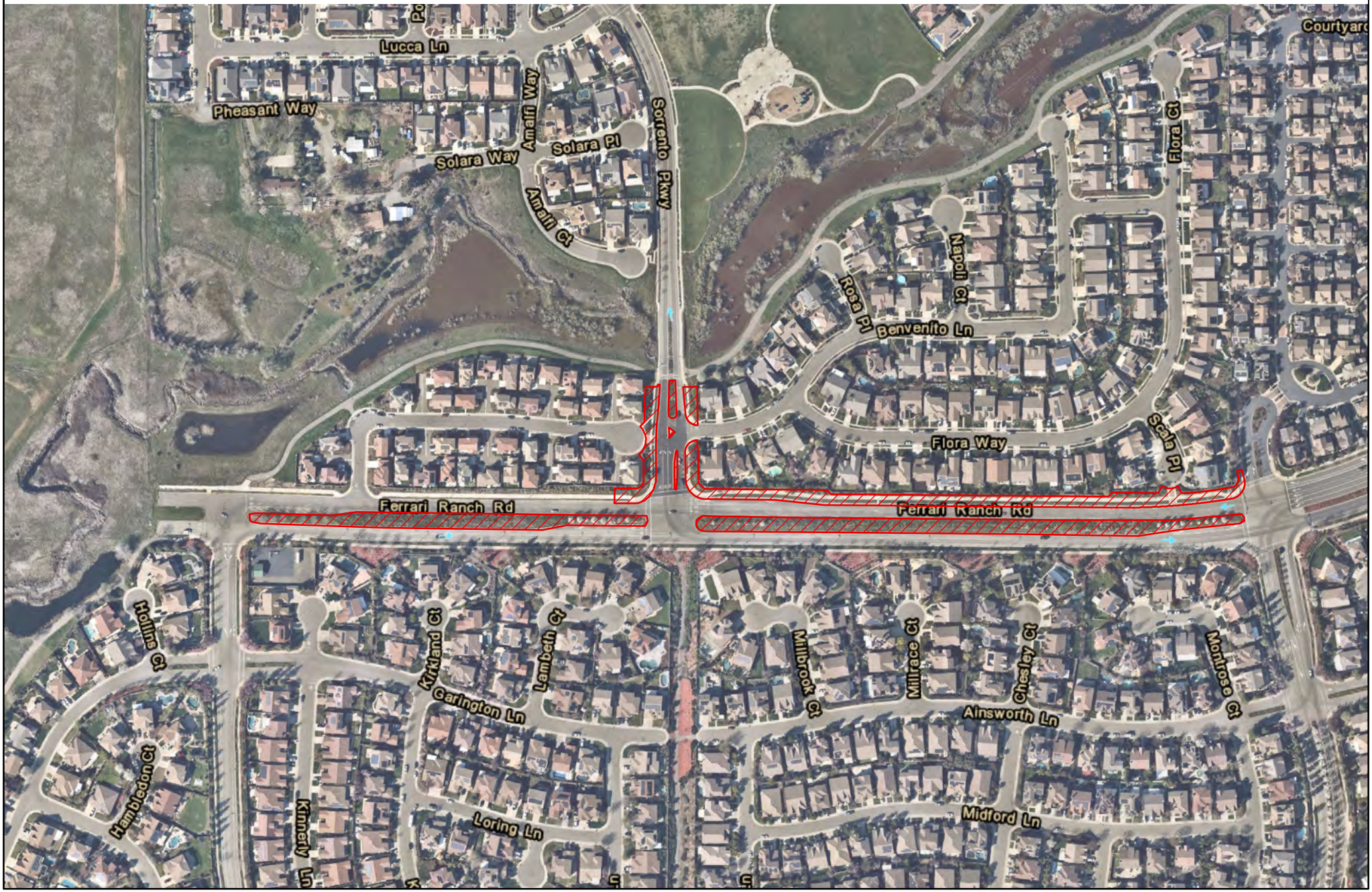

20. SORRENTO, FERRARI RANCH RD

Approximate Area is 13,4478 Sq. Ft.

0 150 300 FT

Landscaping Area

5/13/2021

21. TWELVE BRIDGES DR FROM 65 TO EJP

Approximate Area is 148,445 Sq. Ft.

0 145 290 FT

Landscaping Area

5/13/2021

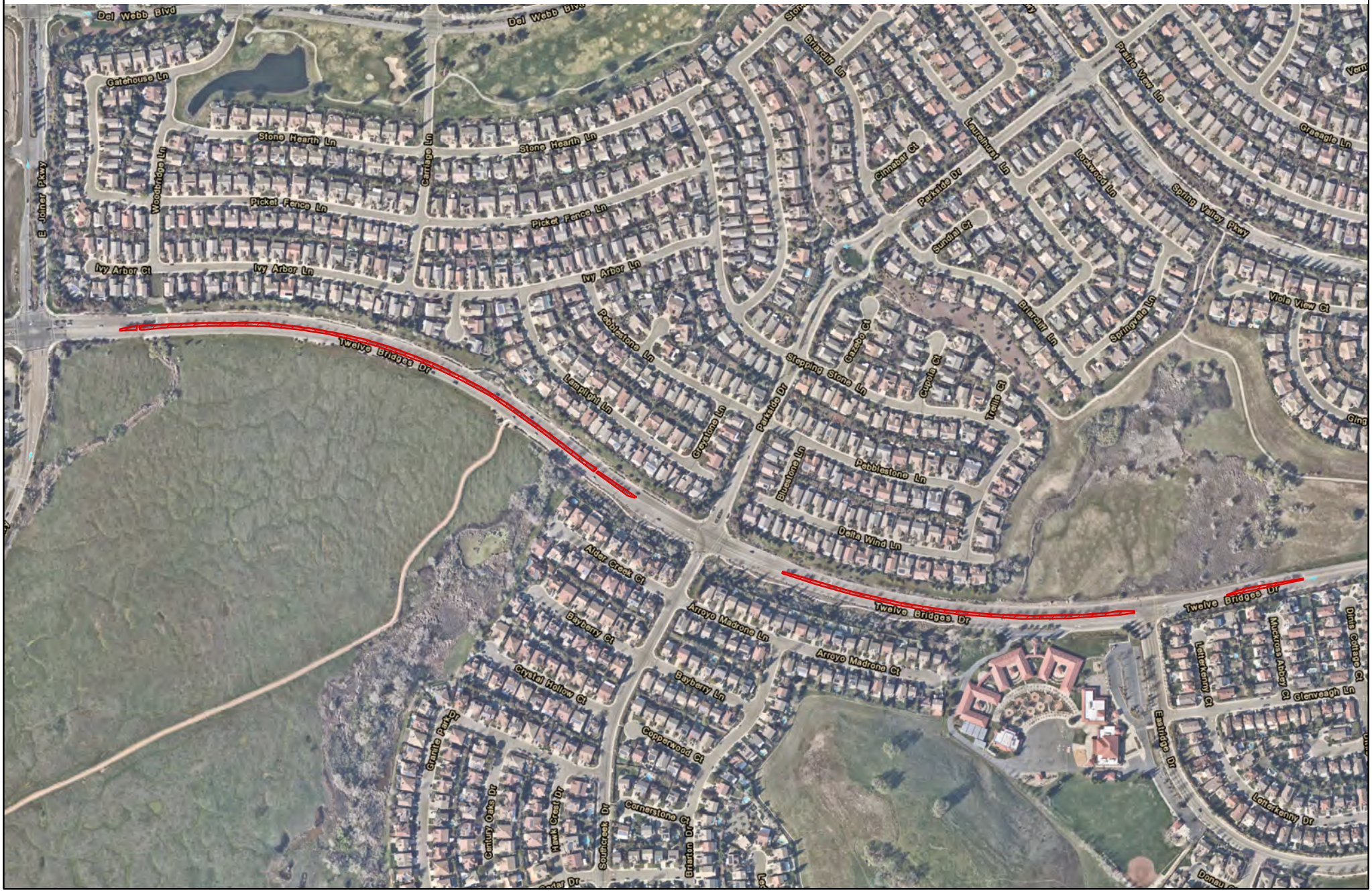

22. TWELVE BRIDGES MEDIAN FROM EJP TO EASTRIDGE DR

Approximate Area is 48,023 Sq. Ft.

0 250 500 FT

Landscaping Area

5/13/2021

23. DRAINAGE CHANNEL AT SOUTH CREEK ENTRY

Approximate Area is 109,494 Sq. Ft.

0 75 150 FT

Landscaping Area

5/13/2021



24. SOUTHCREEK DR

Approximate Area is 51,467 Sq. Ft.

0 200 400 FT

Landscaping Area

5/13/2021

25. EJP FROM TWELVE BRIDGES DR TO WILSON PARK

Approximate Area is 78,595 Sq. Ft.

0 150 300 FT

Landscaping Area

5/13/2021

26. WESTVIEW DR AND EJP SOUTH END OF EJP

Approximate Area is 58,722 Sq. Ft.

0 150 300 FT

Landscaping Area

5/13/2021

27. EASTRIDGE DR FROM TWELVE BRIDGES TO SOUTHCREEK DR

Approximate Area is 8,029 Sq. Ft.

0 25 50 FT

Landscaping Area

5/13/2021

28. EASTRIDGE DR OPEN SPACE FRONTAGE-SOUTHCREEK TO OLD KENMARE

Approximate Area is 33,425 Sq. Ft.

0 75 150 FT

Landscaping Area

5/13/2021

29. TWELEVE BRIGES DR OPEN SPACE FROM EJP TO SOUTHCREEK DR

Approximate Area is 96,321 Sq. Ft.

0 100 200 FT

Landscaping Area

5/13/2021

30. EASTRIDGE DR FROM OLD KENMARE TO END OF EASTRIDGE

Approximate Area is 91,295 Sq. Ft.

0 150 300 FT

Landscaping Area

5/13/2021

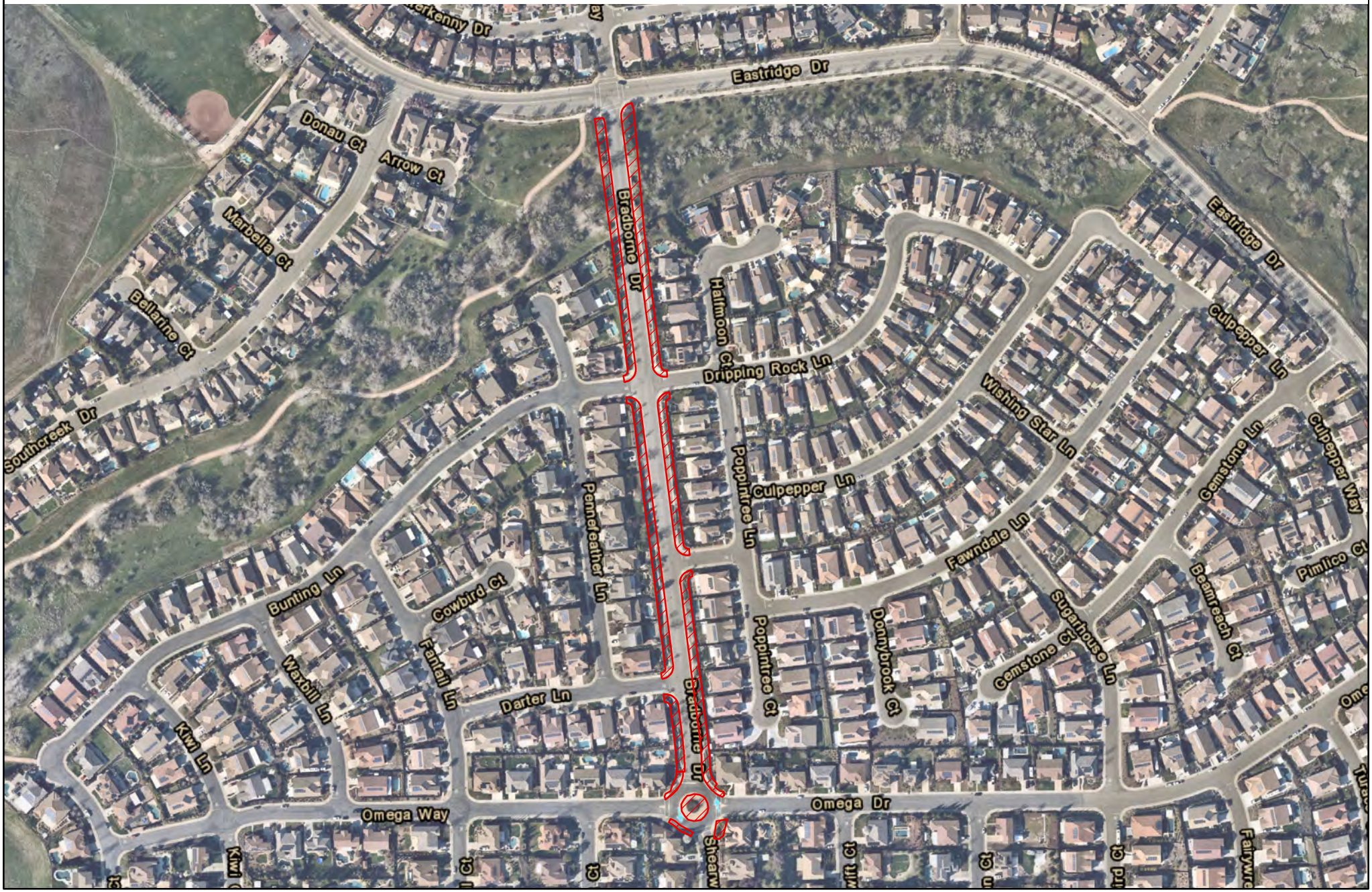

31. BRADBORNE DR

Approximate Area is 71,702 Sq. Ft.

0 150 300 FT

Landscaping Area

5/13/2021

32. EASTSIDE OF EASTRIDGE FROM TWELVE BRIDGES DR TO OLD KENMARE

Approximate Area is 56,812 Sq. Ft.

0 100 200 FT

Landscaping Area

5/13/2021

33. TWELVE BRIDGES FROM EASTRIDGE TO END OF LANDSCAPE EAST OF DUNLEWY

Approximate Area is 112,184 Sq. Ft.

0 200 400 FT

Landscaping Area

5/13/2021

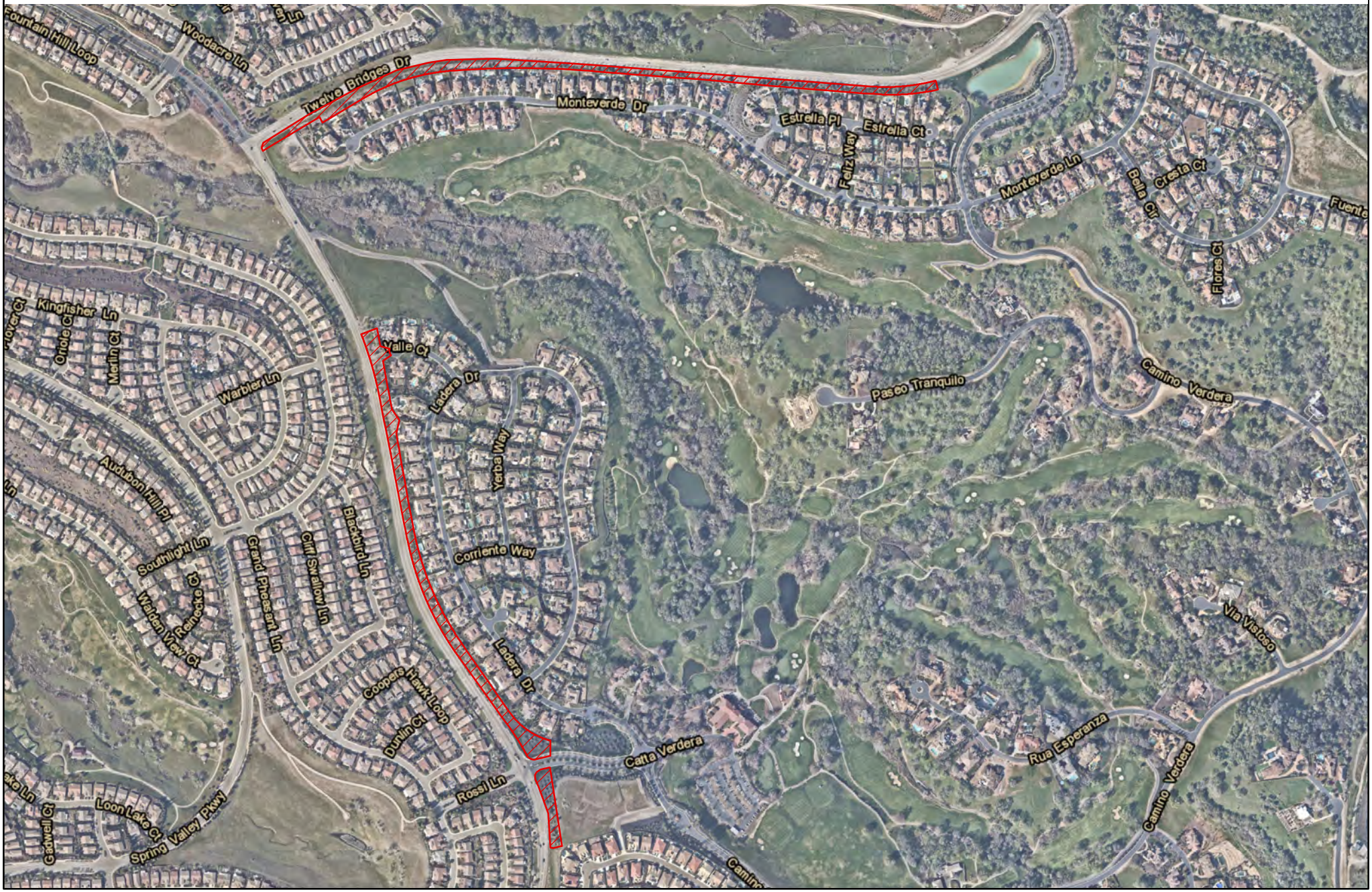

34. CATTA VERDERA FRONTAGE

Approximate Area is 363,996 Sq. Ft.

0 350 700 FT

Landscaping Area

5/13/2021

35. TWELVE BRIDGES ENTRY AT SIERRA COLLEGE BLVD

Approximate Area is 137,697 Sq. Ft.

N

0 75 150 FT

Landscaping Area

5/13/2021

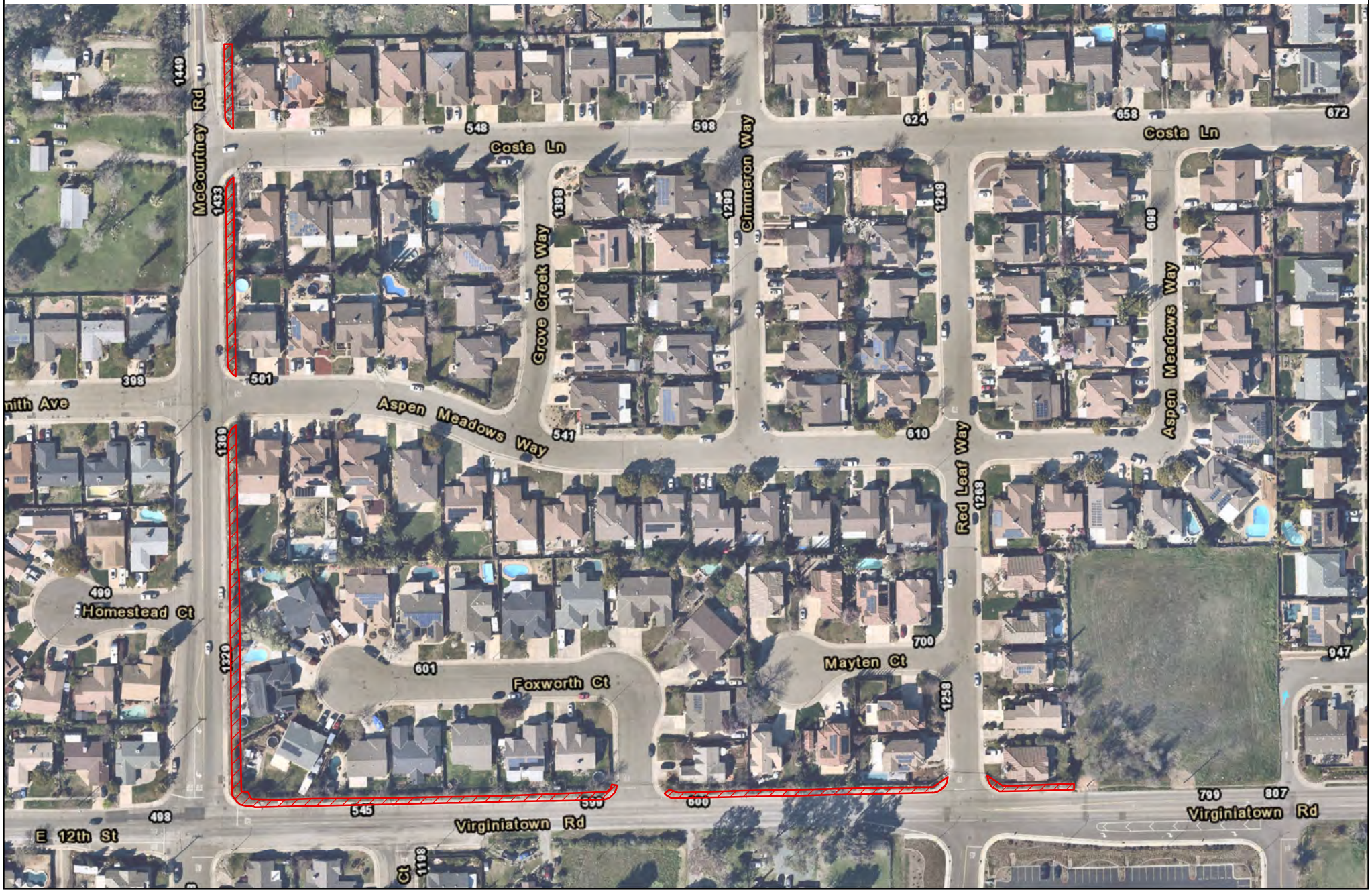

36. FOXWORTH ESTATES-VIRGINIA TOWN AND MCCOURTNEY RD

Approximate Area is 16,216 Sq. Ft.

0 75 150 FT

Landscaping Area

5/13/2021

37. THE GROVE-EAST 12TH ST

Approximate Area is 10,138 Sq. Ft.

0 35 70 FT

Landscaping Area

5/13/2021

38. RAVINE MEADOWS PUMP STATION-END OF FERRARI WAY

Approximate Area is 16,131 Sq. Ft.

N

0 25 50 FT

Landscaping Area

5/13/2021

39. PARKING LOT F ST BETWEEN 6TH AND 7TH

Approximate Area is 39,320 Sq. Ft.

0 50 100 FT

Landscaping Area

5/13/2021

40. PARKING LOT CORNER OF F AND 6TH STREET

Approximate Area is 17,570 Sq. Ft.

0 25 50 FT

Landscaping Area

5/13/2021

41. PARKING LOT CORNER OF 4TH AND H STREET

Approximate Area is 16,413 Sq. Ft.

0 25 50 FT

Landscaping Area

5/13/2021

42. PARKING LOT BETWEEN E AND F BEHIND CIVIC CENTER

Approximate Area is 36,868 Sq. Ft.

N

0 50 100 FT

Landscaping Area

5/13/2021

43. COBBLE AREA EAST AVE FROM 193 TO 6TH ST

Approximate Area is 5,183 Sq. Ft.

0 75 150 FT

Landscaping Area

5/13/2021

44. FIRST AND FULLER MEDIAN

Approximate Area is 668 Sq. Ft.

0 25 50 FT

Landscaping Area

5/13/2021

45. GATEWAY DR AND E ST

Approximate Area is 78,397 Sq. Ft.

0 75 150 FT

Landscaping Area

5/14/2021

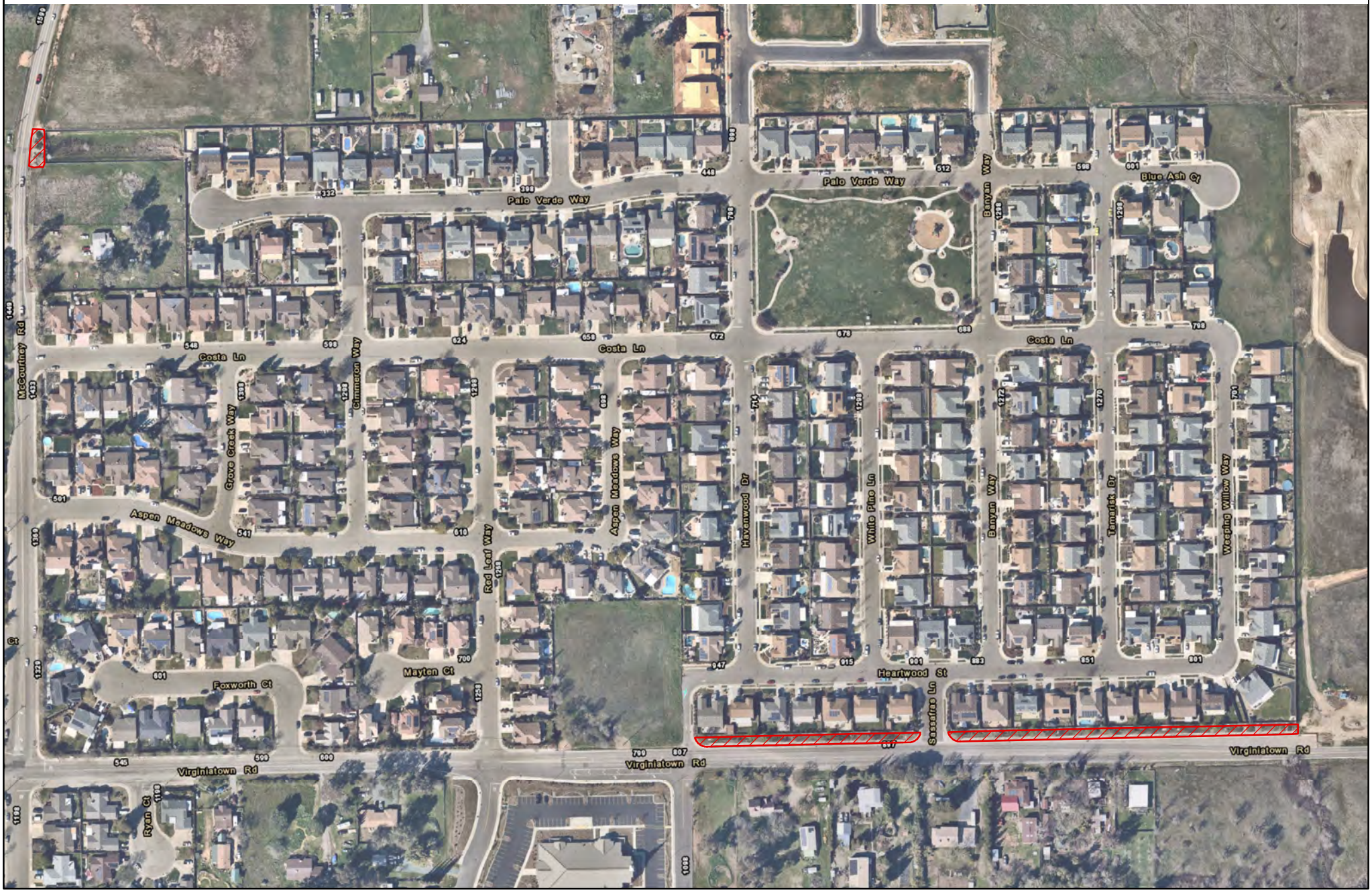

46. KB HOMES FRONTAGE AND OUTFALL MCCOURTNEY AND VIRGINIATOWN RD

Approximate Area is 25,656 Sq. Ft.

0 125 250 FT

Landscaping Area

5/13/2021

47. JOINER OVERCROSSING

Approximate Area is 95,835 Sq. Ft.

0 75 150 FT

Landscaping Area

5/13/2021

48. COBBLE AREA EAST OF CHEVERON ON EJP

Approximate Area is 2,864 Sq. Ft.

0 50 100 FT

Landscaping Area

5/13/2021

49. COBBLE AREA ON FIELDSTONE DR

Approximate Area is 3,186 Sq. Ft.

0 100 200 FT

Landscaping Area

5/13/2021

50. ORLY CT

Approximate Area is 3,230 Sq. Ft.

0 25 50 FT

Landscaping Area

5/13/2021

51. SORRENTO AND MOORE RD

Approximate Area is 19,329 Sq. Ft.

0 50 100 FT

Landscaping Area

5/13/2021

52. SORRENTO PARKWAY

Approximate Area is 68,140 Sq. Ft.

0 125 250 FT

Landscaping Area

5/13/2021

53. LAKESIDE 7&8

Approximate Area is 14,472 Sq. Ft.

0 75 150 FT

Landscaping Area

5/13/2021

54. RIDGECREST DR

Approximate Area is 9,595 Sq. Ft.

0 50 100 FT

Landscaping Area

5/13/2021

55. BELLA BREEZE

Approximate Area is 189,534 Sq. Ft.

0 250 500 FT

Landscaping Area

5/13/2021

56. JIMENEZ PARK

Approximate Area is 639,854 Sq. Ft.

0 100 200 FT

Landscaping Area

5/13/2021

57. LAKESIDE 6 EXTERIOR

Approximate Area is 39,286 Sq. Ft.

0 75 150 FT

Landscaping Area

5/13/2021

58. VENETO WAY

Approximate Area is 28,132 Sq. Ft.

0 50 100 FT

Landscaping Area

5/13/2021

59. HIDDEN HILLS TANK

Approximate Area is 168,860 Sq. Ft.

0 50 100 FT

Landscaping Area

5/13/2021

60. LINCOLN BLVD

Approximate Area is 11,461 Sq. Ft.

0 100 200 FT

Landscaping Area

5/14/2021

61. COBBLE AREA WEST 65 TO ENTRY MONUMENT ON TWELVE BRIDGES DR

Approximate Area is 4,8607 Sq. Ft.

0 100 200 FT