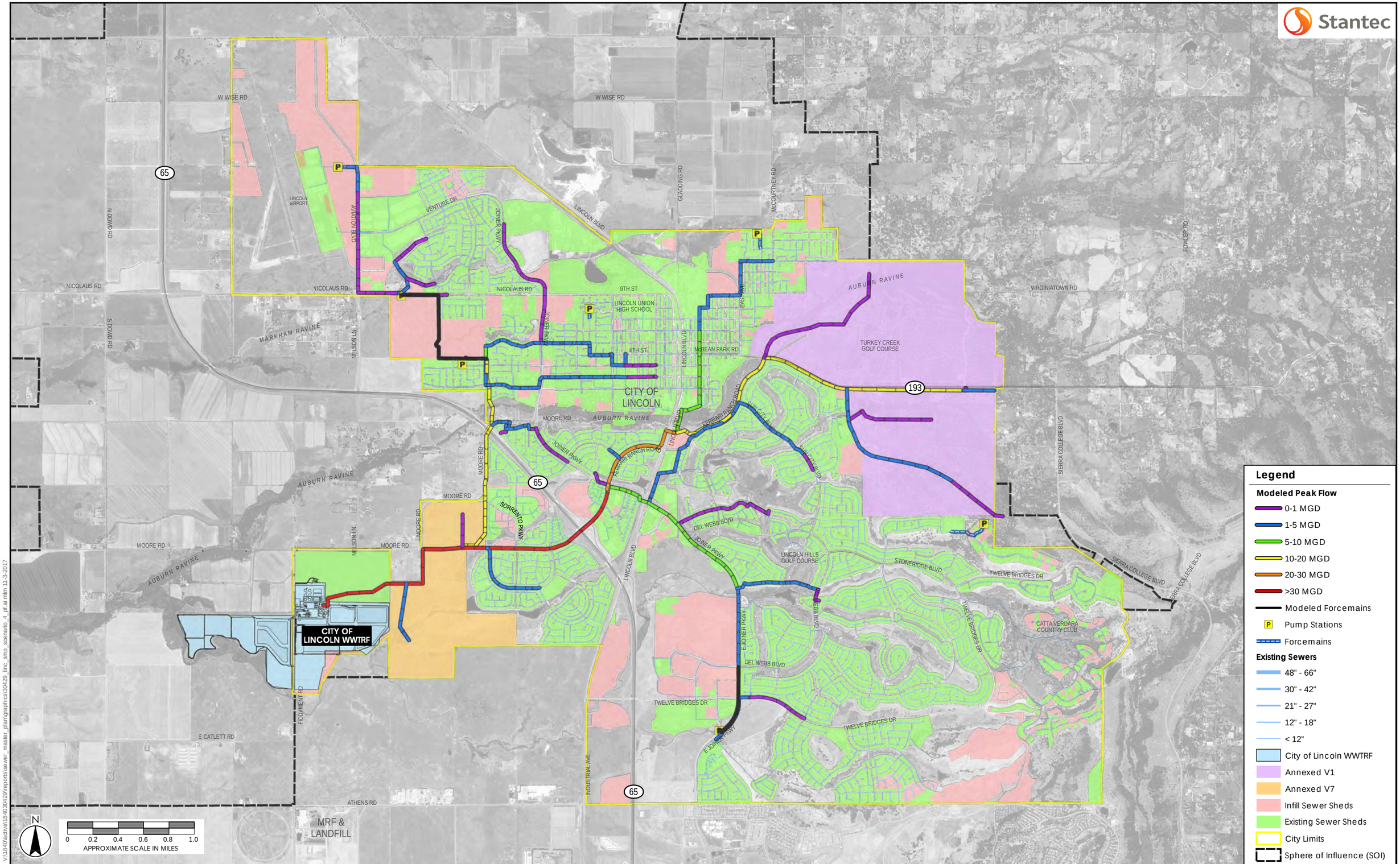

V:\1840\active\184030429\reports\sewer_master_plan\graphics\30429_linc_smp_scenario_4_pf.ai mlm 11-3-2017

City of Lincoln
Wastewater Collection System Master Plan

Figure D-19
Scenario 4 – Modeled Peak Flow

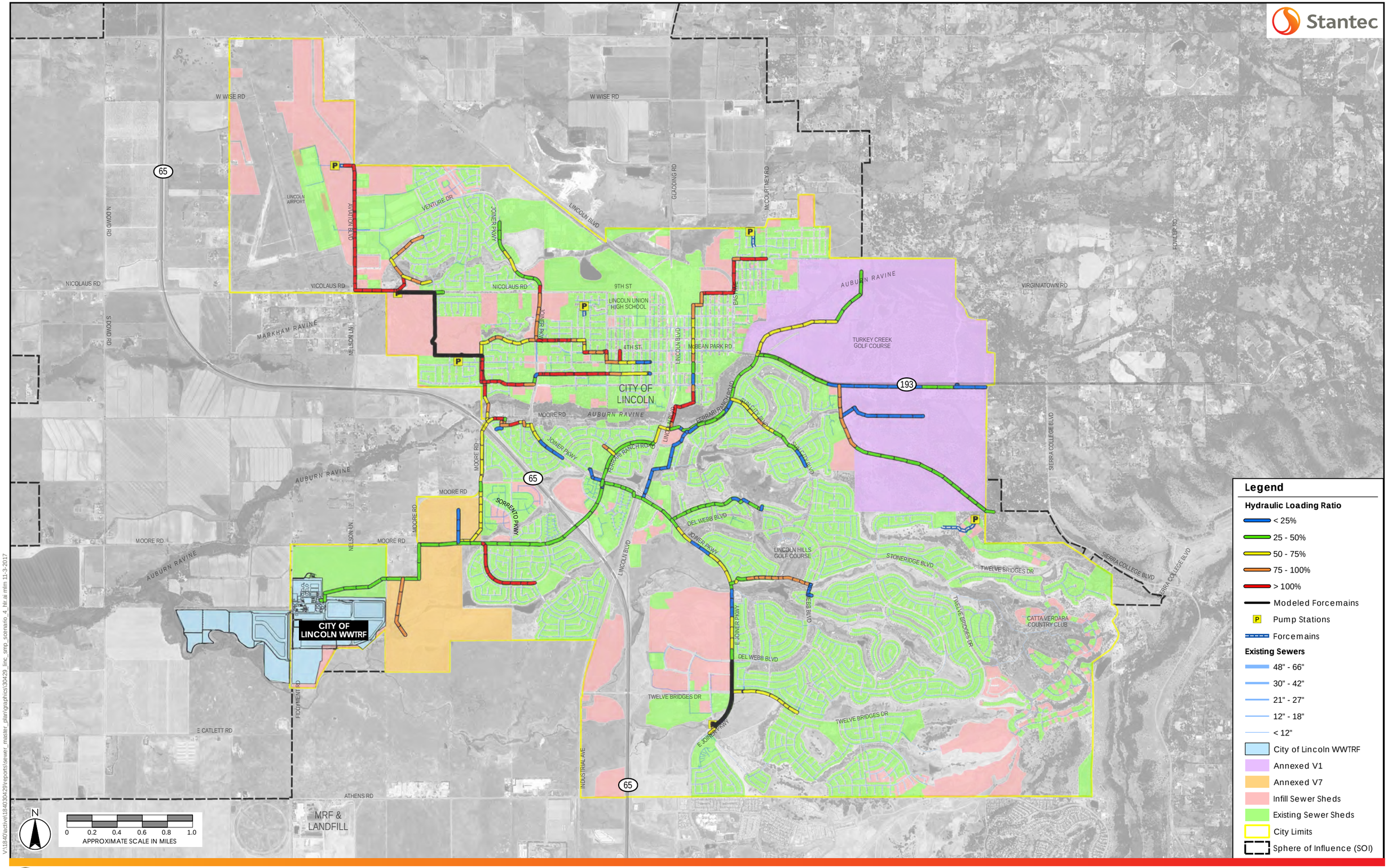

V:\1840\active\184030429\reports\sewer_master_plan\graphics\30429_linc_smp_scenario_4_hlr.ai mlm 11-3-2017

City of Lincoln
Wastewater Collection System Master Plan

Figure D-20
Scenario 4 – Hydraulic Loading Ratio (HLR)

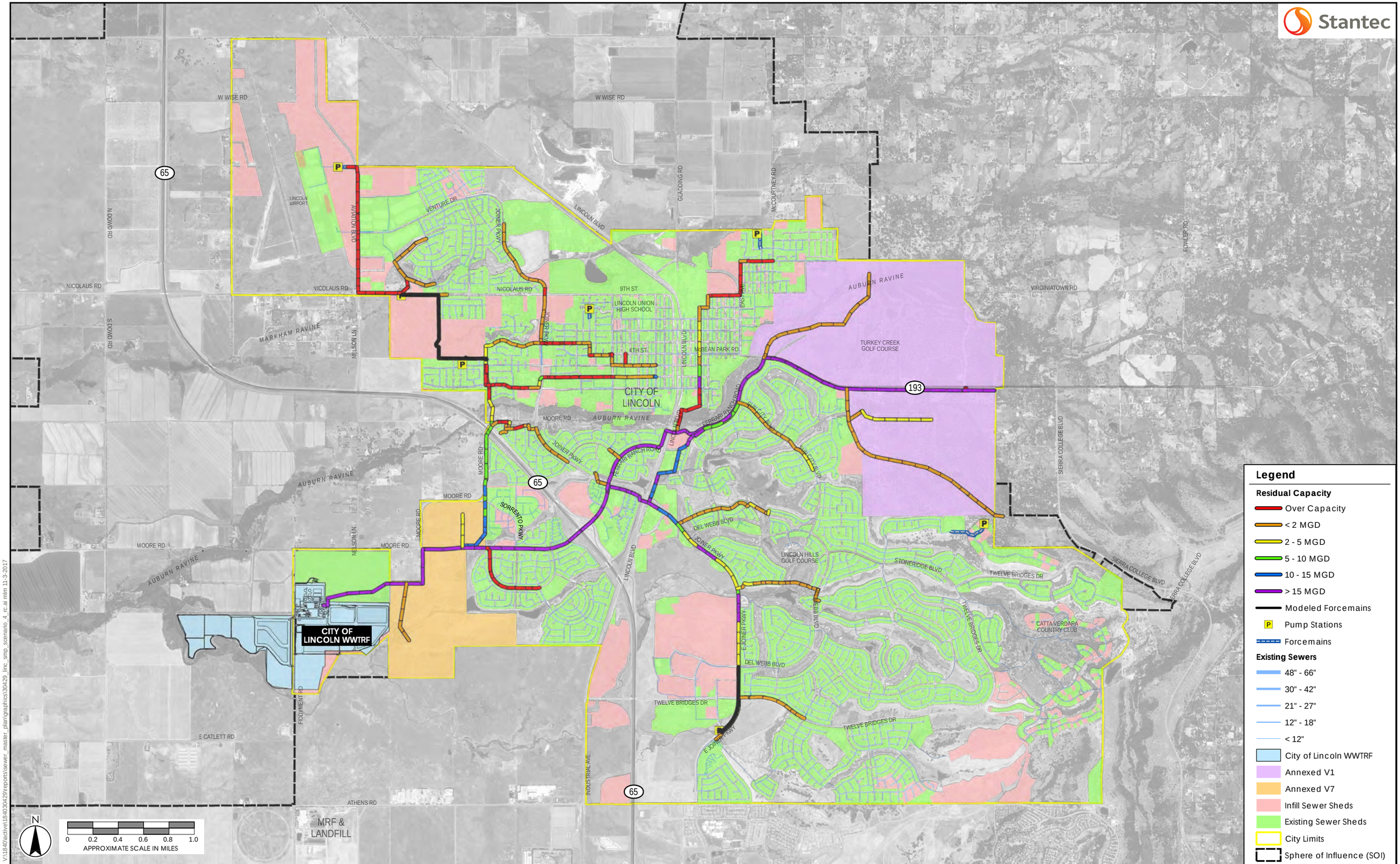

V:\1840\active\184030429\reports\sewer_master_plan\graphics\30429_linc_smp_scenario_4_rc.ai mlm 11-3-2017

City of Lincoln
Wastewater Collection System Master Plan

Figure D-21
Scenario 4 – Residual Capacity

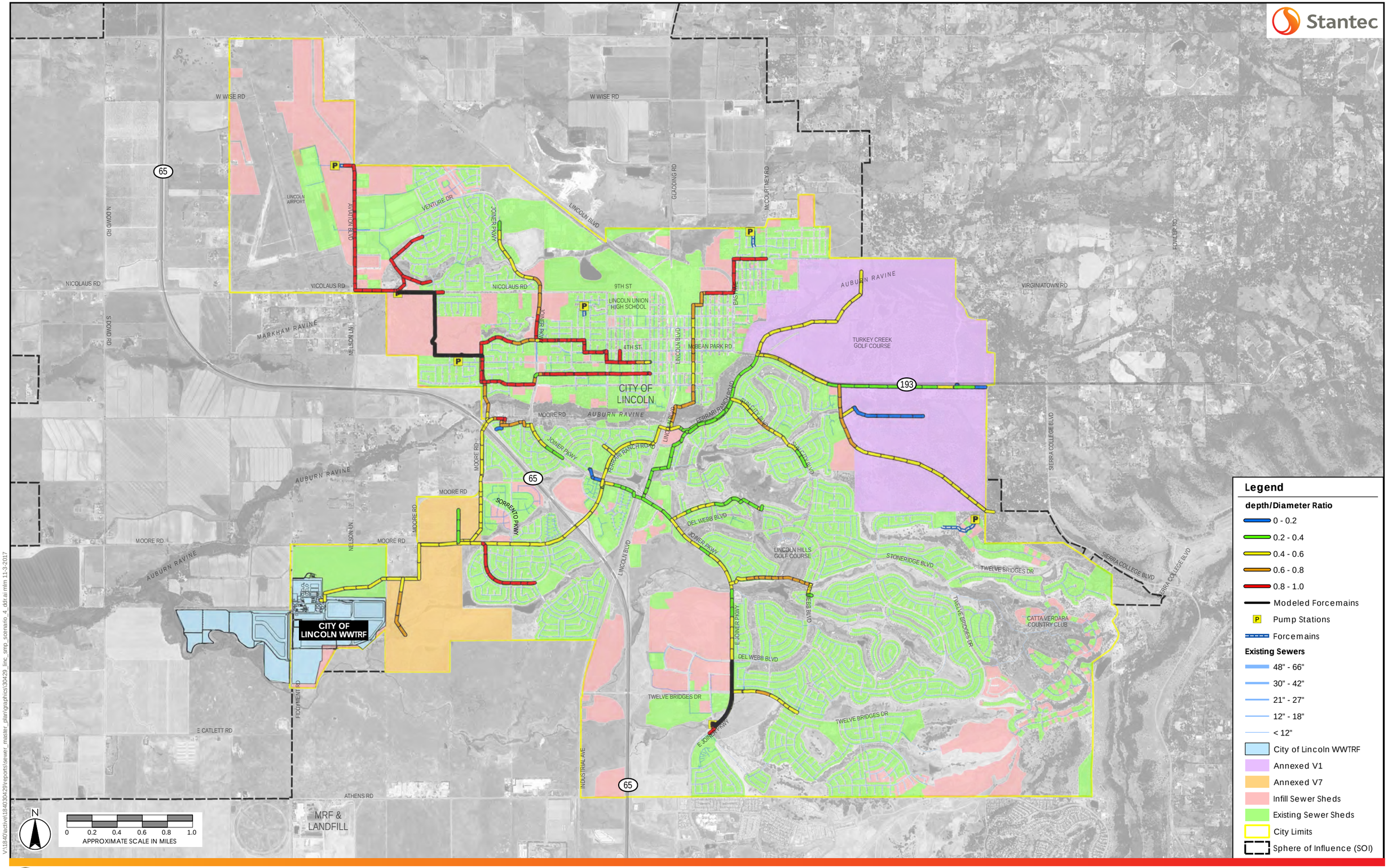

V:\18840\active\184030429\reports\sewer_master_plan\graphics\30429_linc_smp_scenario_4_ddr.ai mlm 11-3-2017

City of Lincoln
Wastewater Collection System Master Plan

Figure D-22
Scenario 4 – depth/Diameter (d/D) Ratio

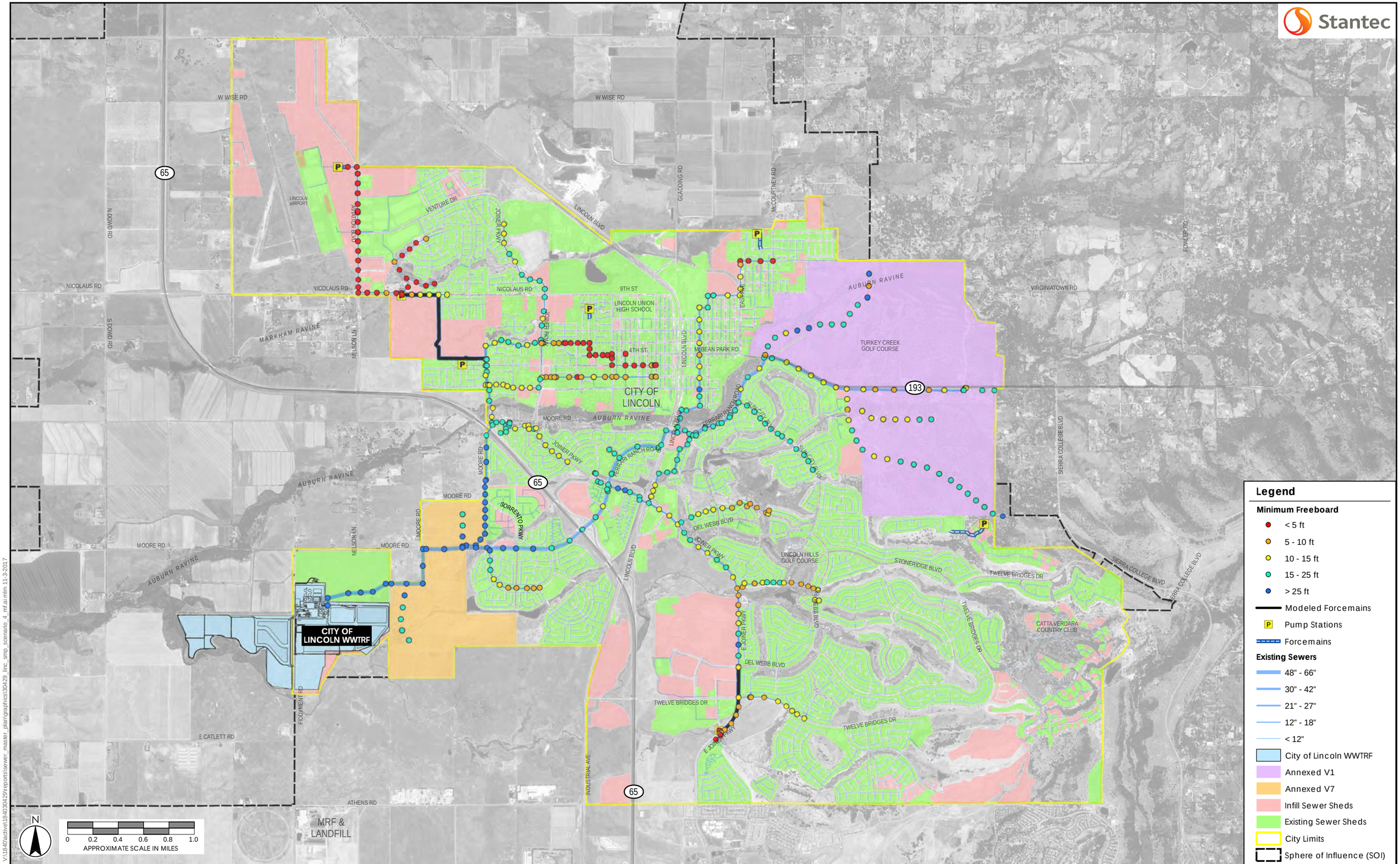

V:\1840\active\184030429\reports\sewer_master_plan\graphics\30429_linc_smp_scenario_4_mf.ai mlm 11-3-2017

City of Lincoln
Wastewater Collection System Master Plan

Figure D-23
Scenario 4 – Minimum Freeboard

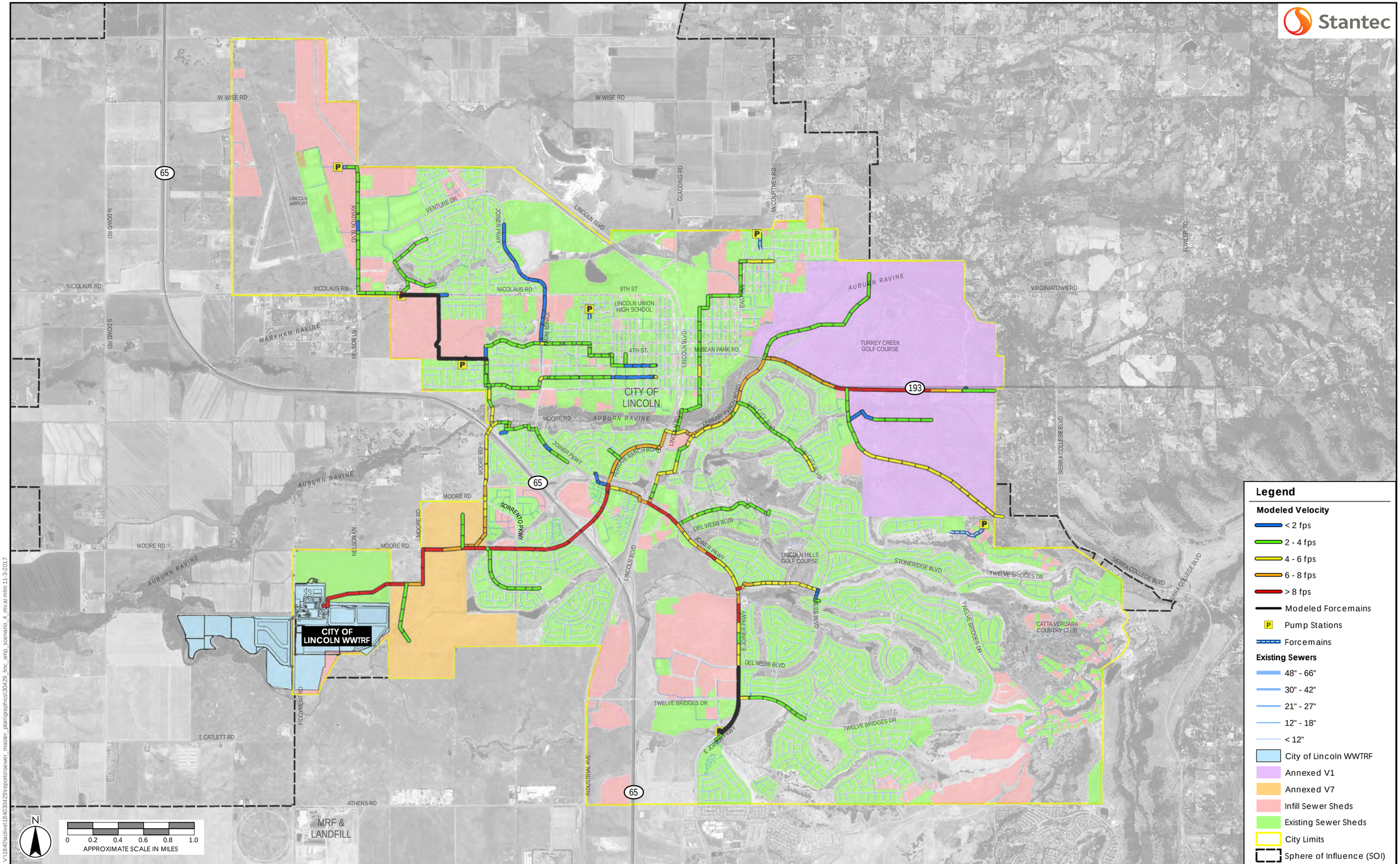

V:\1840\active\184030429\reports\sewer_master_plan\graphics\30429_linc_smp_scenario_4_mv.ai mlm 11-3-2017

City of Lincoln
Wastewater Collection System Master Plan

Figure D-24
Scenario 4 – Modeled Velocity

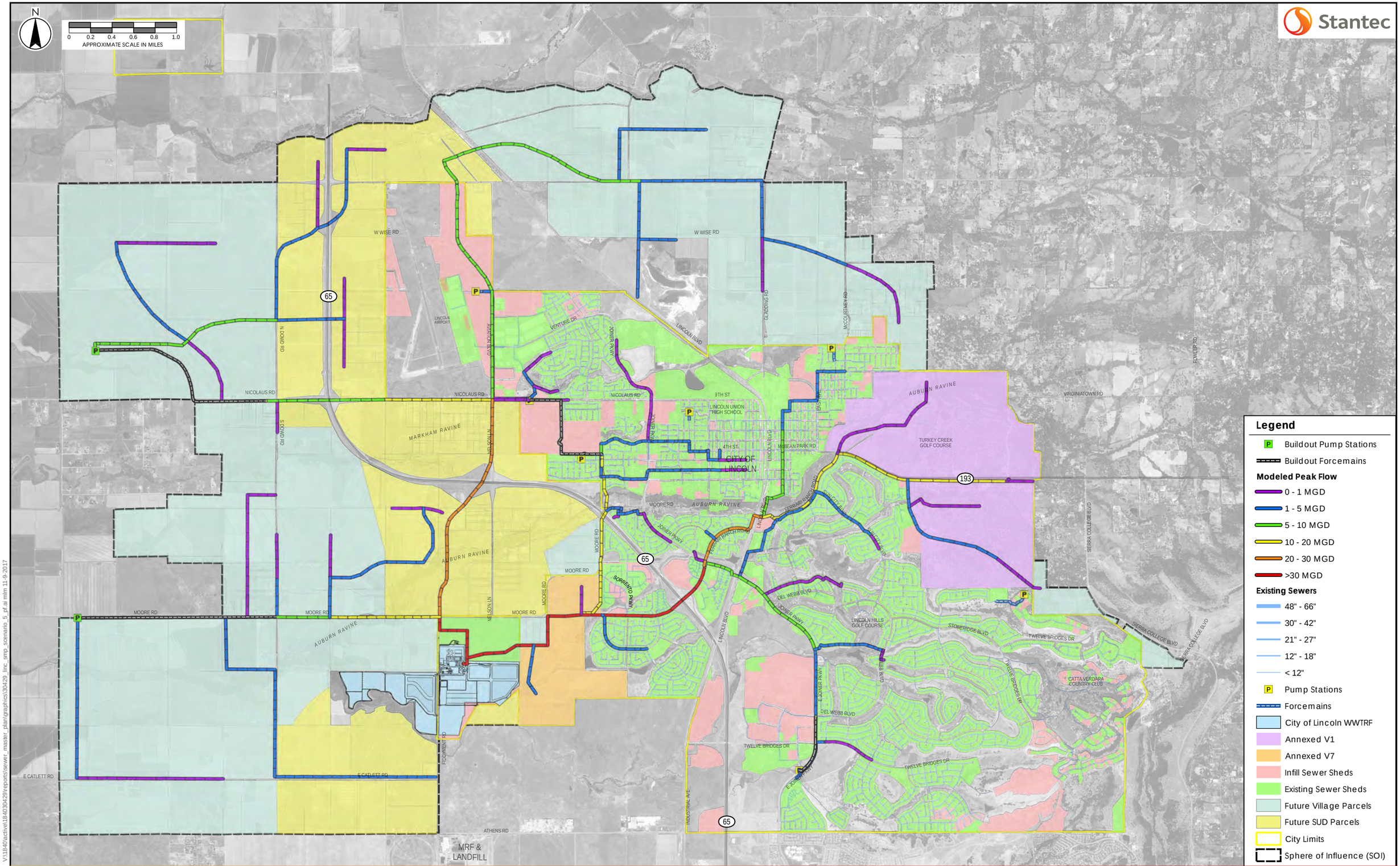

V:\1840\active\184030429\reports\sewer_master_plan\graphics\30429_linc_smp_scenario_5_pf.ai mlm 11-9-2017

City of Lincoln
Wastewater Collection System Master Plan

Figure D-25
Scenario 5 – Modeled Peak Flow

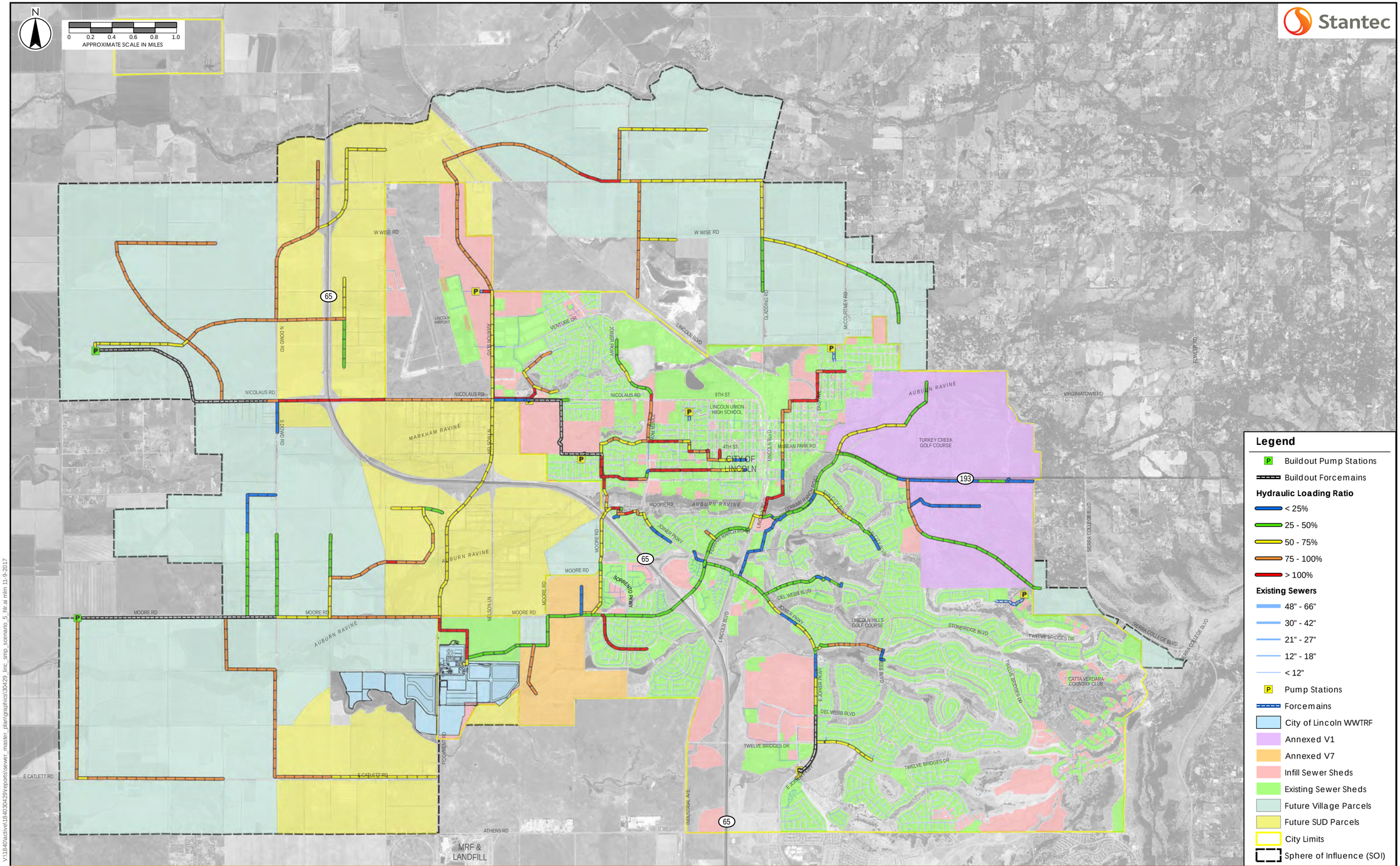

V:\1840\active\184030429\reports\sewer_master_plan\graphics\30429_linc_smp_scenario_5_hlr.ai mlm 11-9-2017

City of Lincoln
Wastewater Collection System Master Plan

Figure D-26
Scenario 5 – Hydraulic Loading Ratio (HLR)

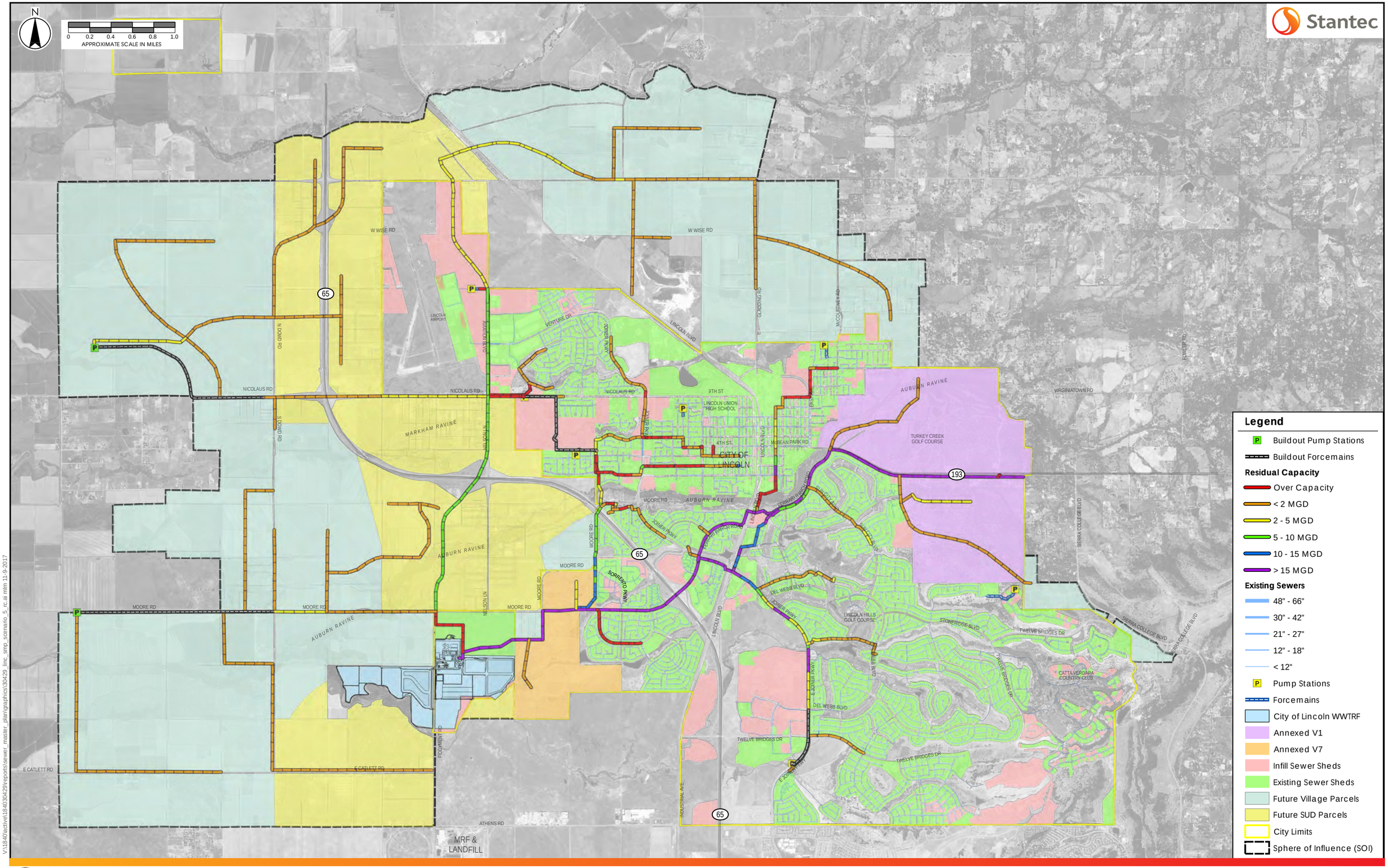

V:\1840\active\184030429\reports\sewer_master_plan\graphics\30429_linc_smp_scenario_5_rc.ai mlm 11-9-2017

City of Lincoln
Wastewater Collection System Master Plan

Figure D-27
Scenario 5 – Residual Capacity

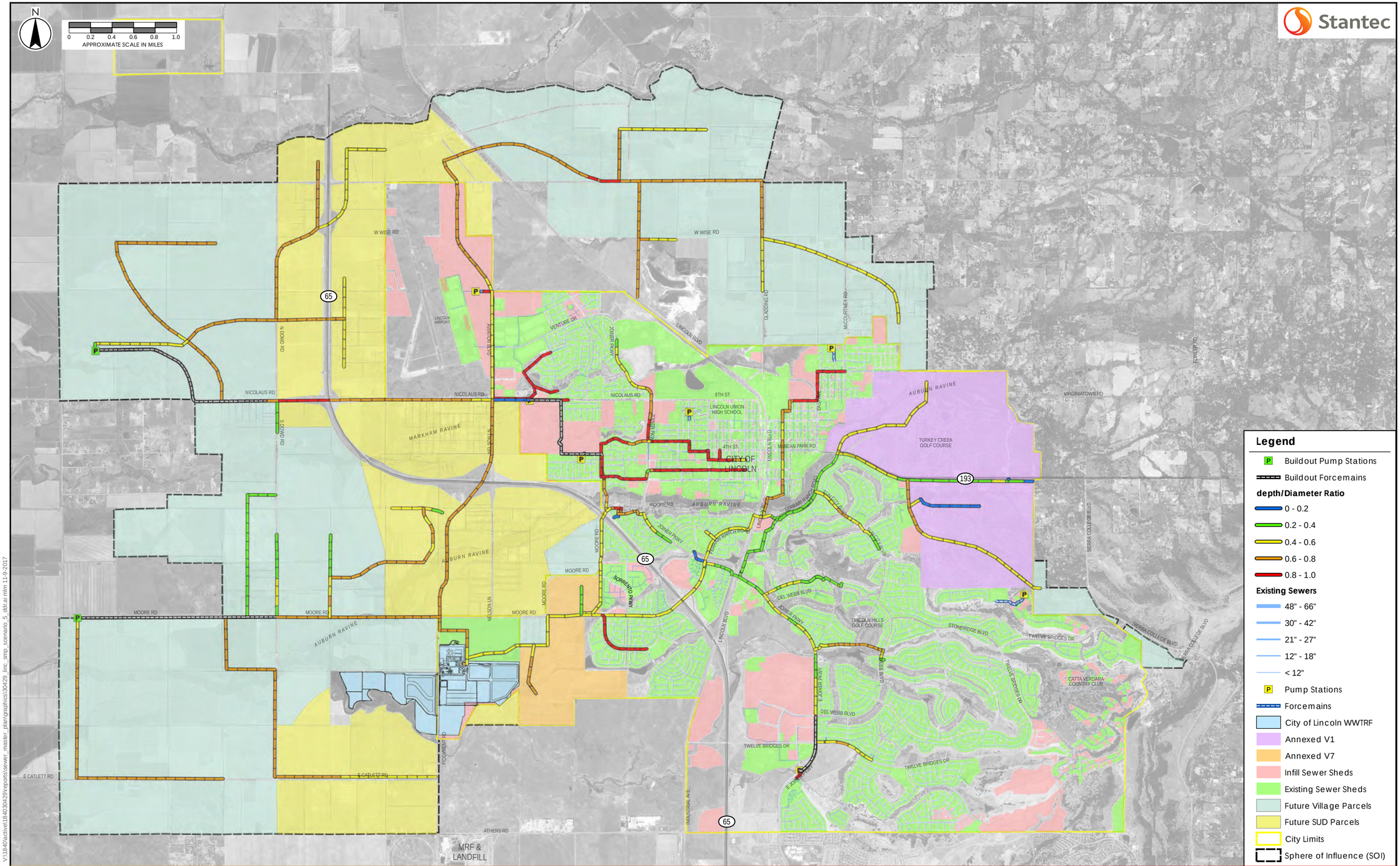

V:\1840\active\184030429\reports\sewer_master_plan\graphics\30429_linc_smp_scenario_5_ddr.ai mlm 11-9-2017

City of Lincoln
Wastewater Collection System Master Plan

Figure D-28
Scenario 5 – depth/Diameter (d/D) Ratio

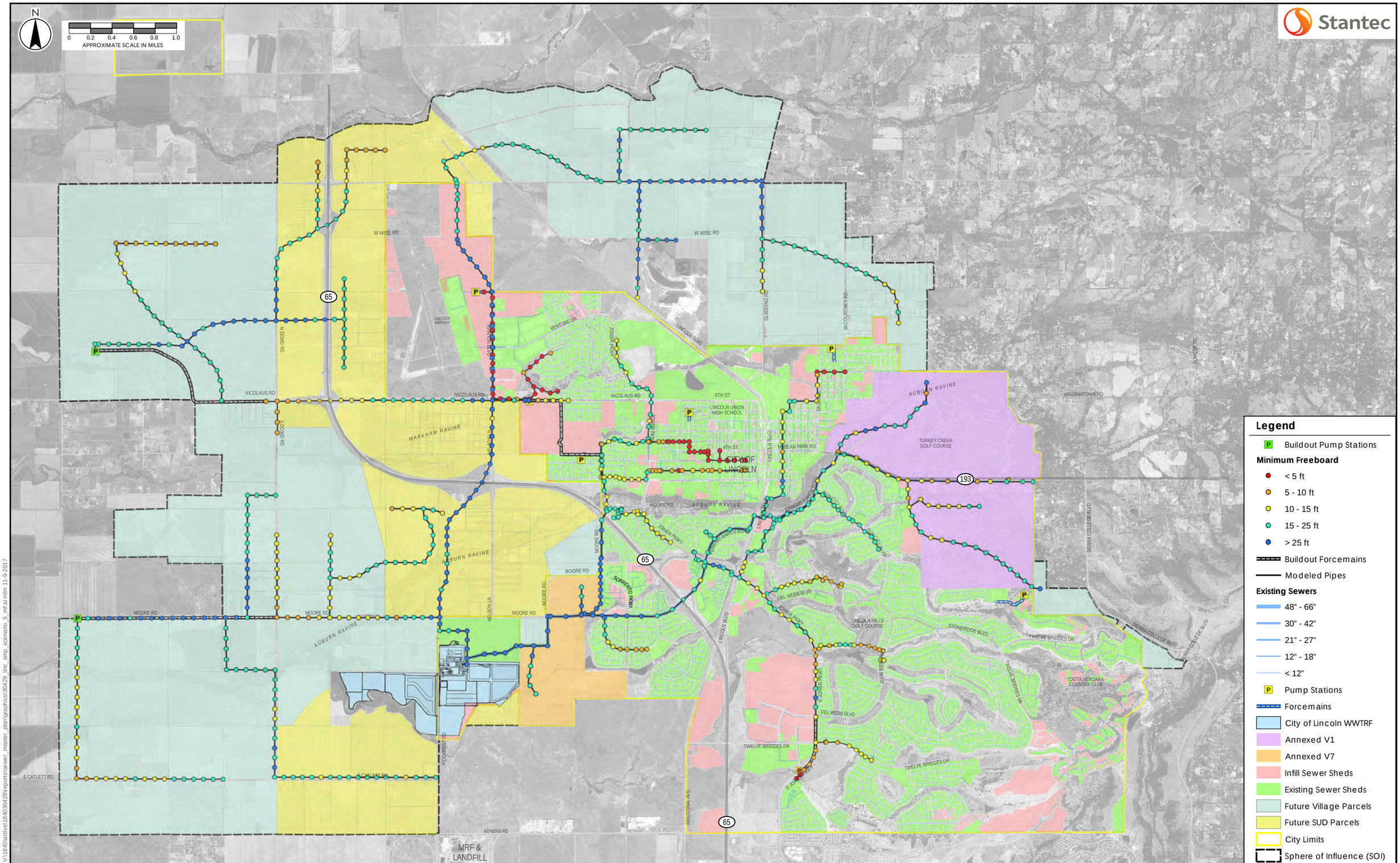

V:\1840\active\184030429\reports\sewer_master_plan\graphics\30429_linc_smp_scenario_5_mf.ai mlm 11-9-2017

City of Lincoln
Wastewater Collection System Master Plan

Figure D-29
Scenario 5 – Minimum Freeboard

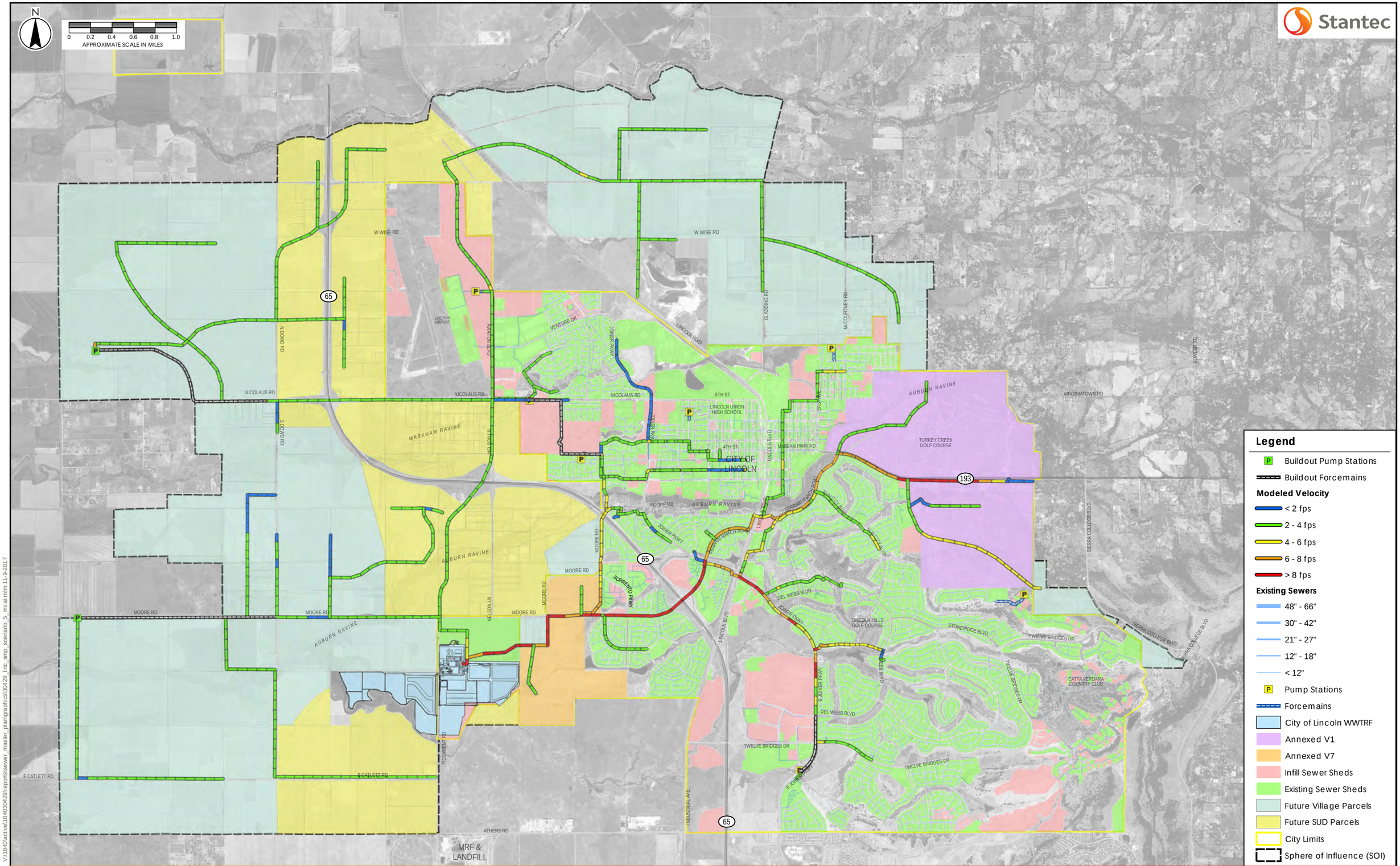

V:\1840\active\184030429\reports\sewer_master_plan\graphics\30429_linc_smp_scenario_5_mv.ai mlm 11-9-2017

City of Lincoln
Wastewater Collection System Master Plan

Figure D-30
Scenario 5 – Modeled Velocity

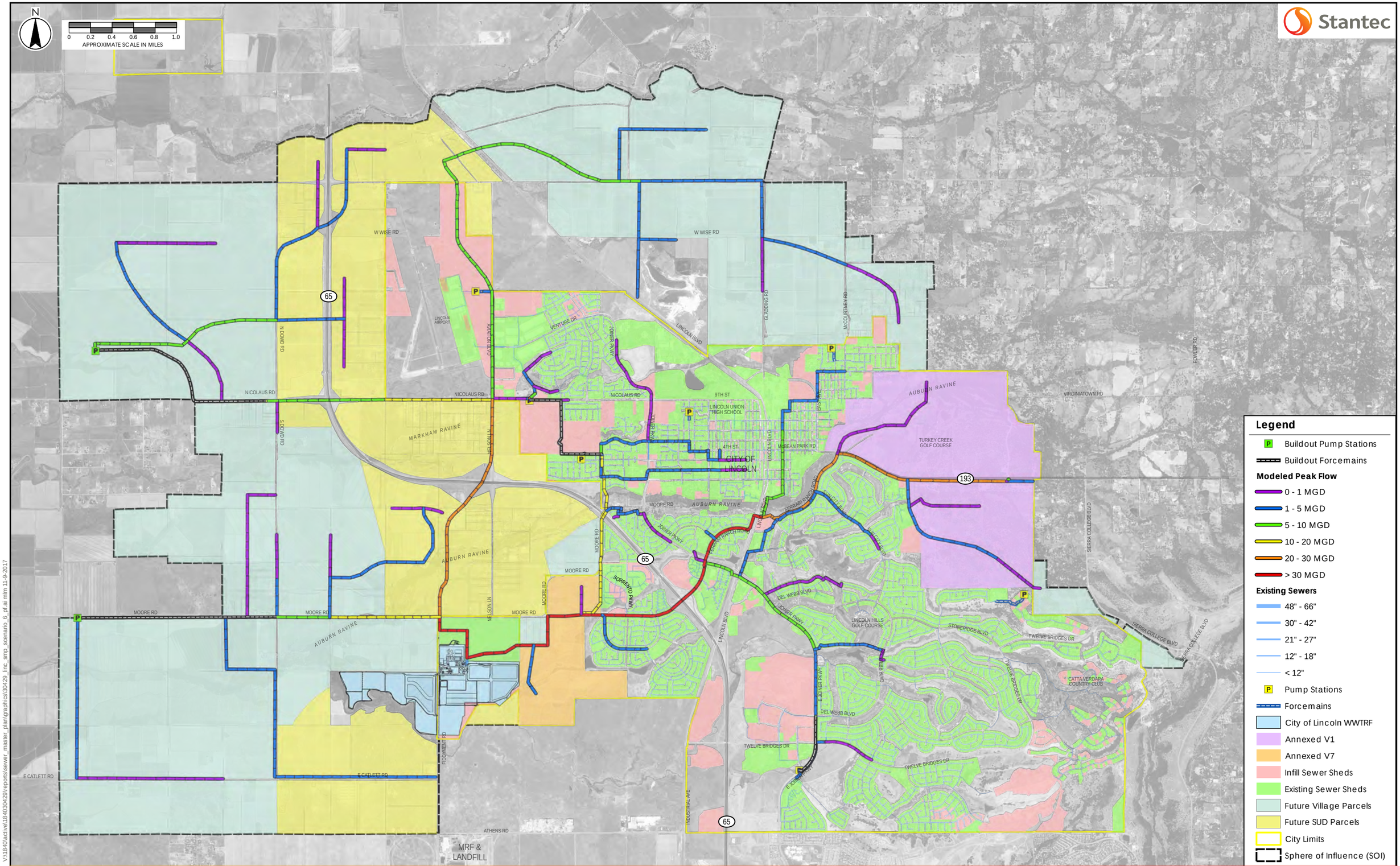

V:\1840\active\184030429\reports\sewer_master_plan\graphics\30429_linc_smp_scenario_6_pf.ai mlm 11-9-2017

City of Lincoln
Wastewater Collection System Master Plan

Figure D-31
Scenario 6 – Modeled Peak Flow

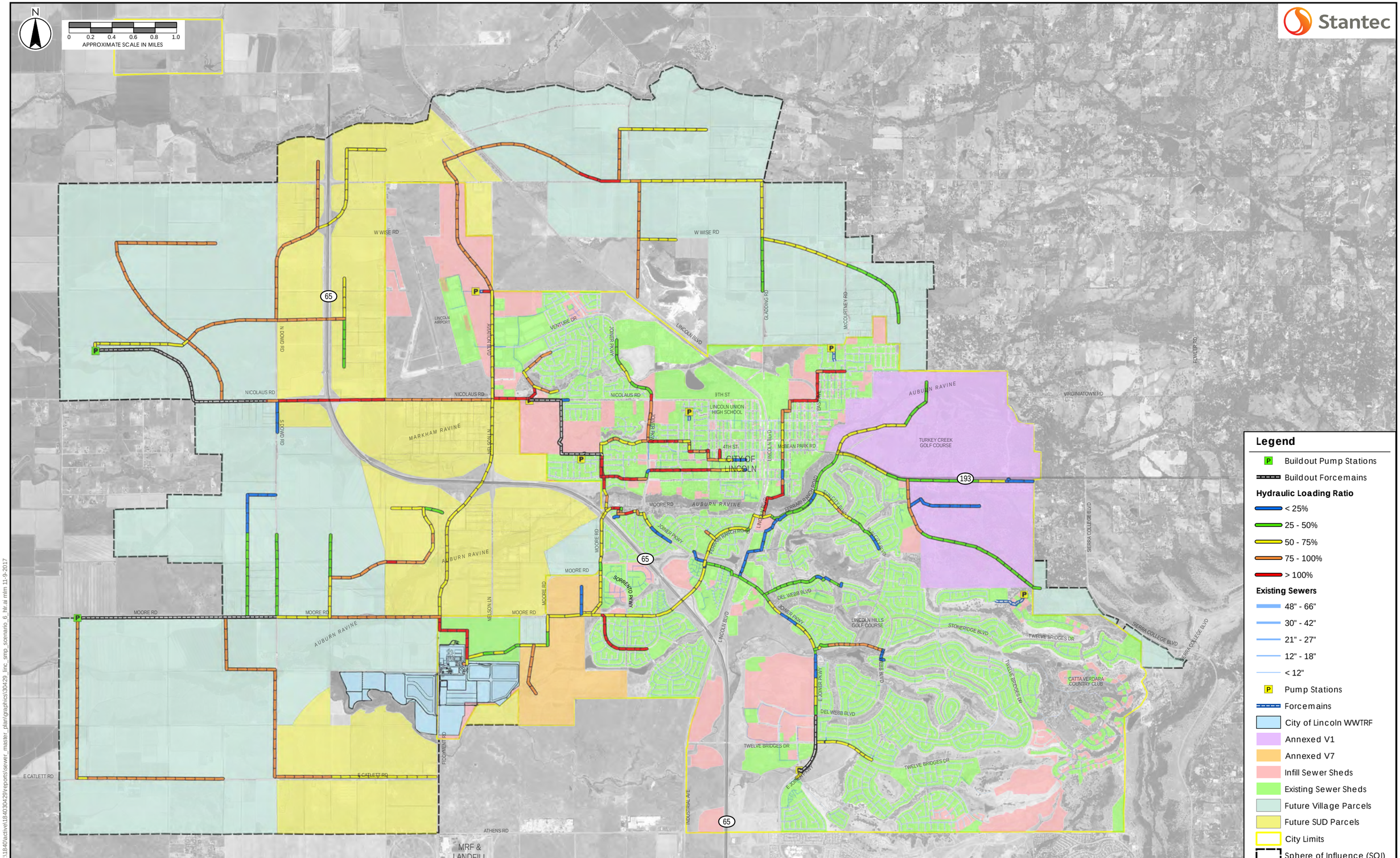

V:\1840\active\184030429\reports\sewer_master_plan\graphics\30429_linc_smp_scenario_6_hlr.ai mlm 11-9-2017

City of Lincoln
Wastewater Collection System Master Plan

Figure D-32
Scenario 6 – Hydraulic Loading Ratio (HLR)

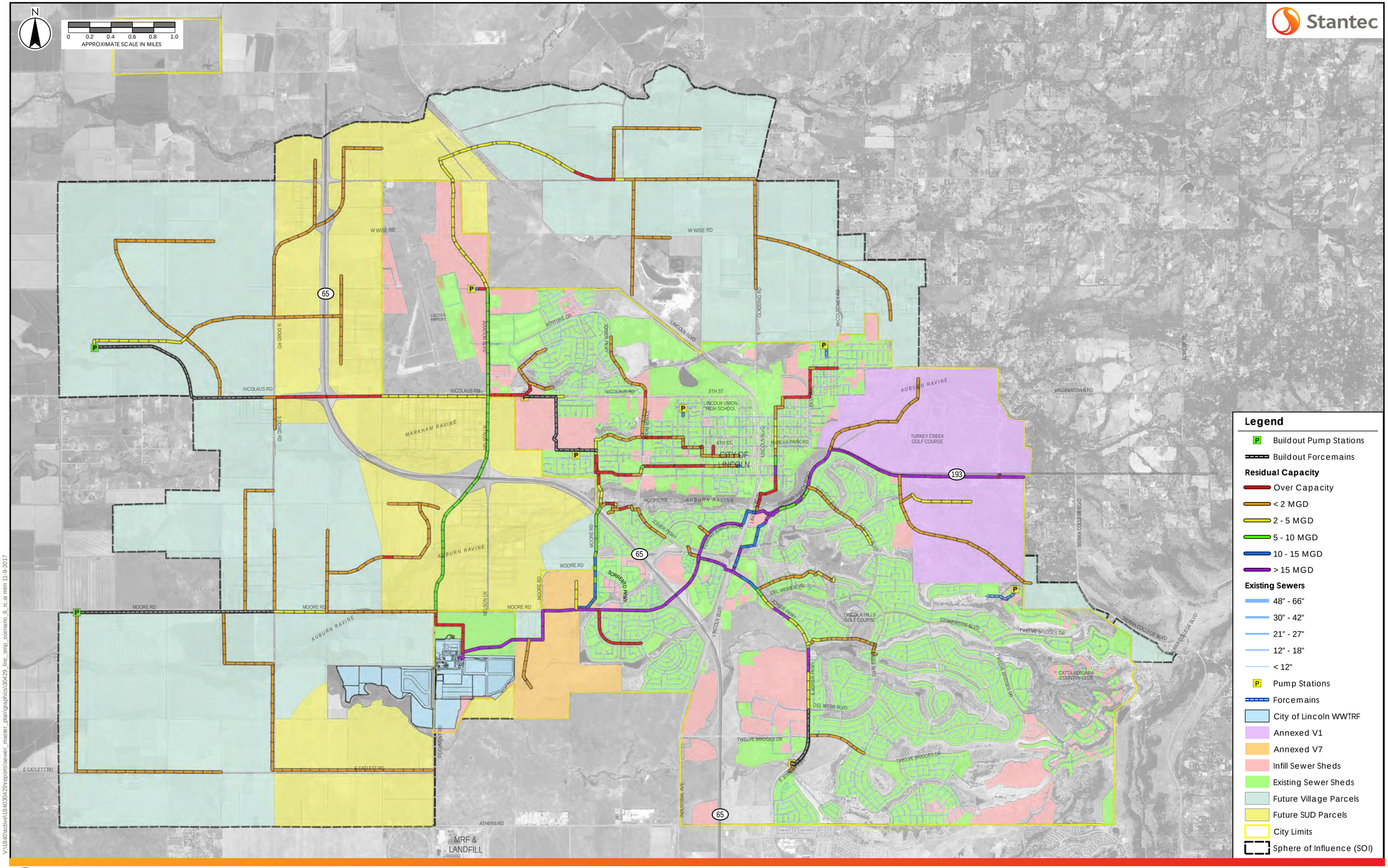

V:\1840\active\184030429\reports\sewer_master_plan\graphics\30429_linc_smp_scenario_6_rc.ai mlm 11-9-2017

City of Lincoln
Wastewater Collection System Master Plan

Figure D-33
Scenario 6 – Residual Capacity

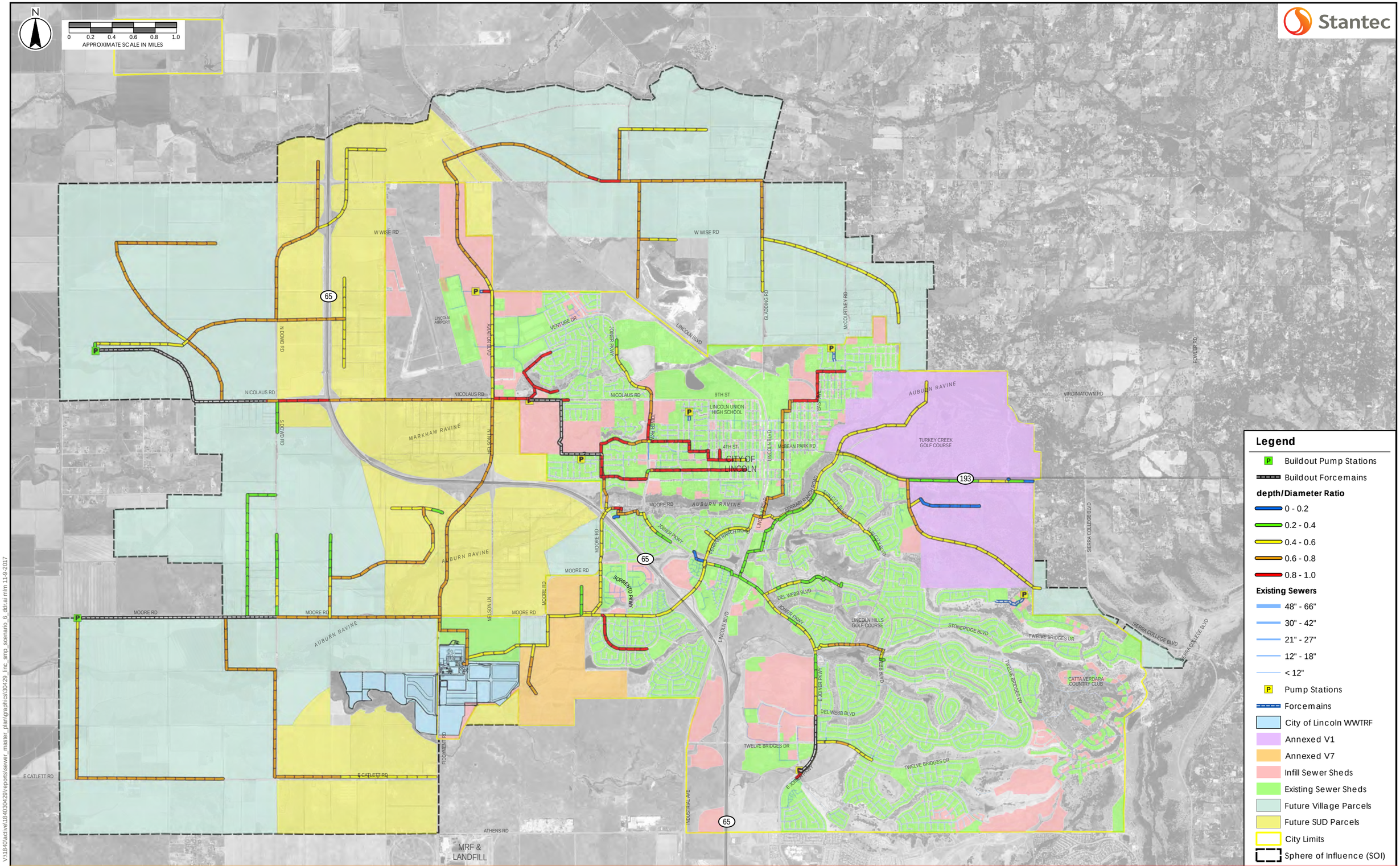

V:\1840\active\184030429\reports\sewer_master_plan\graphics\30429_linc_smp_scenario_6_ddr.ai mlm 11-9-2017

City of Lincoln
Wastewater Collection System Master Plan

Figure D-34
Scenario 6 – depth/Diameter (d/D) Ratio

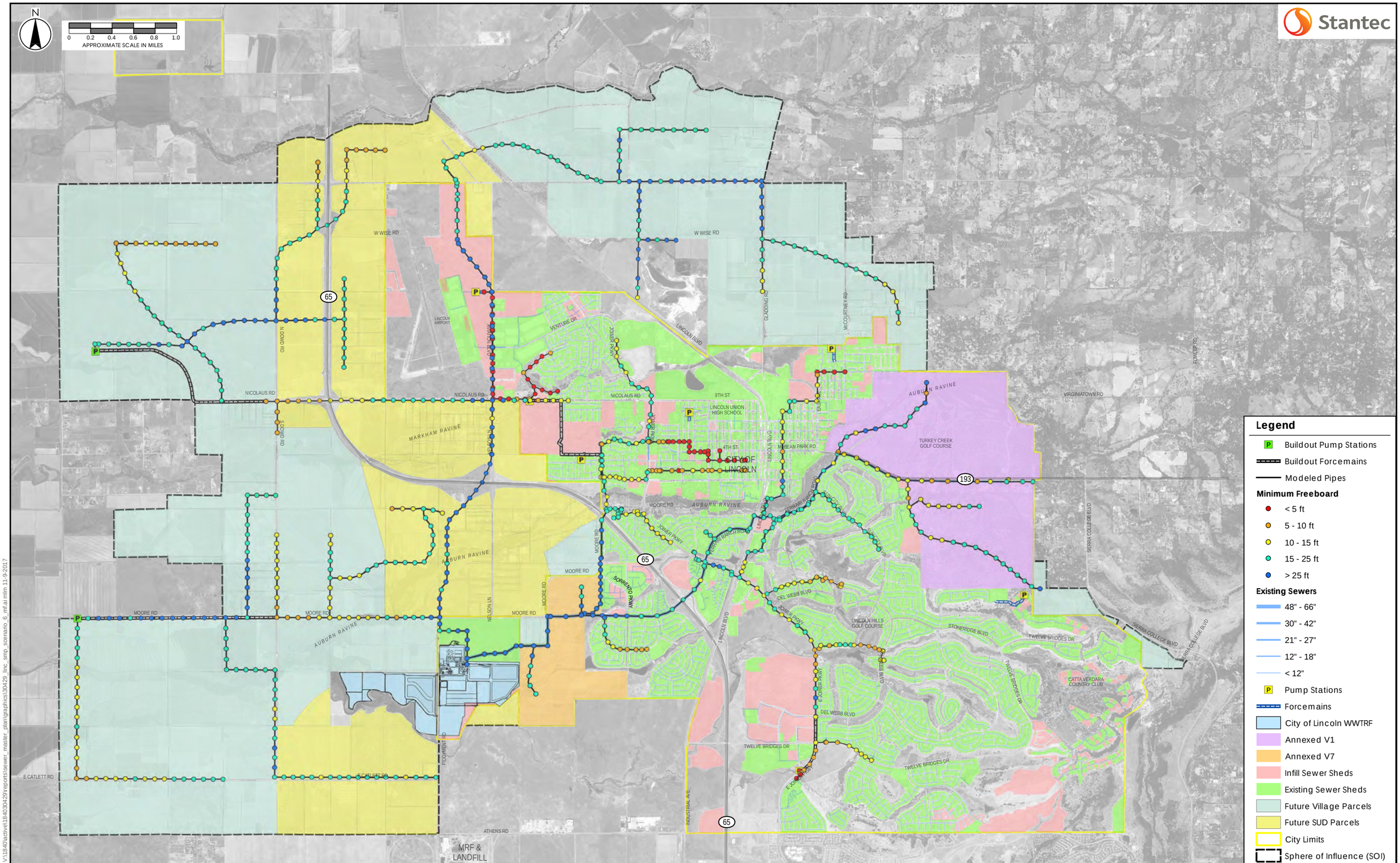

V:\1840\active\184030429\reports\sewer_master_plan\graphics\30429_linc_smp_scenario_6_mf.ai mlm 11-9-2017

City of Lincoln
Wastewater Collection System Master Plan

Figure D-35
Scenario 6 – Minimum Freeboard

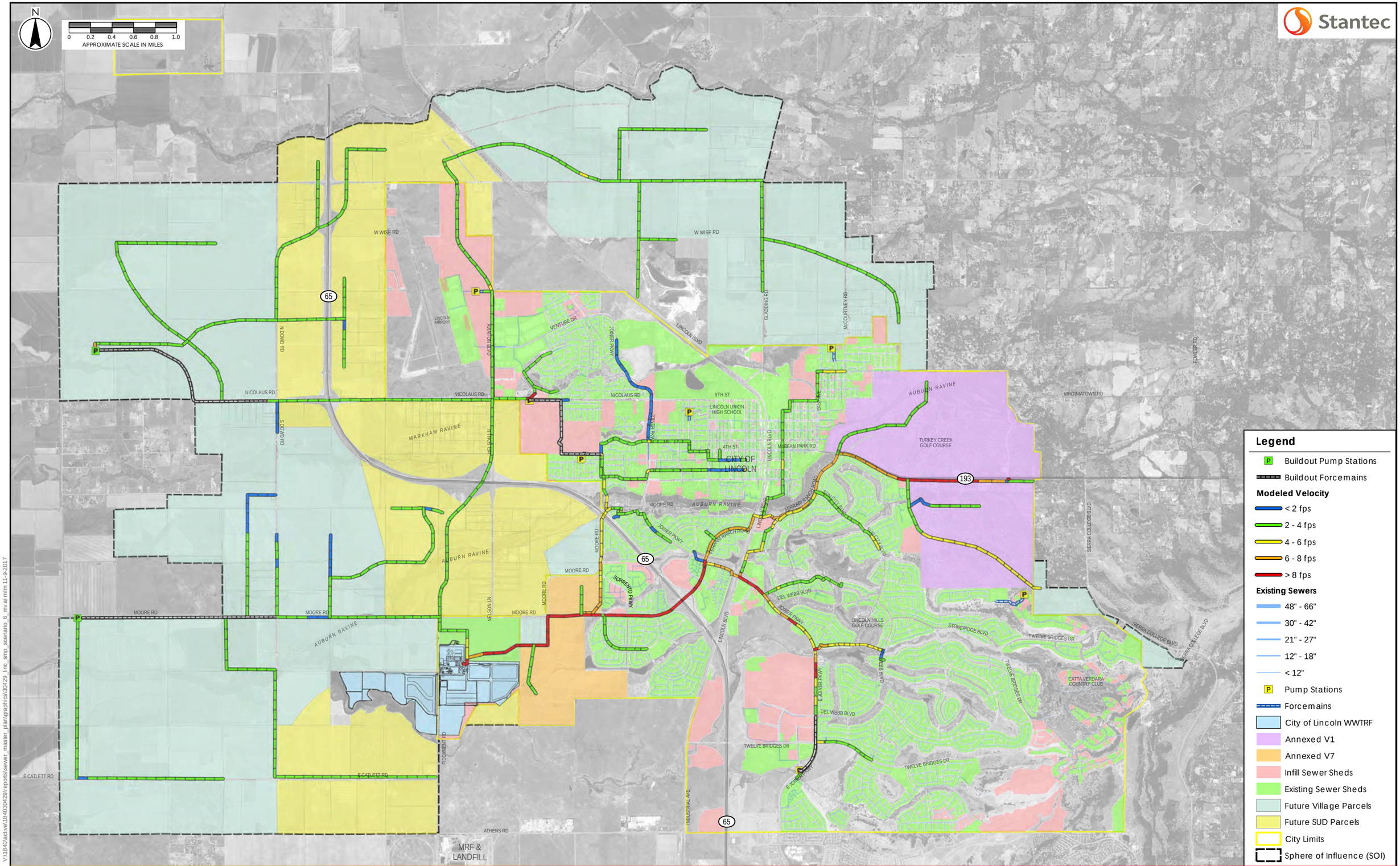

V:\1840\active\184030429\reports\sewer_master_plan\graphics\30429_linc_smp_scenario_6_mv.ai mlm 11-9-2017

City of Lincoln
Wastewater Collection System Master Plan

Figure D-36
Scenario 6 – Modeled Velocity