Appendix D LOS MODEL RESULTS FIGURES

LIST OF FIGURES: APPENDIX D – LOS MODEL RESULTS

Figure D-1 Scenario 1 – Modeled PWWF
Figure D-2 Scenario 1 – Hydraulic Loading Ratio (HLR
Figure D-3 Scenario 1 – Residual Capacity
Figure D-4 Scenario 1 – depth/Diameter (d/D) Ratio
Figure D-5 Scenario 1 – Minimum Freeboard
Figure D-6 Scenario 1 – Modeled Velocity

Figure D-7 Scenario 2 – Modeled PWWF
Figure D-8 Scenario 2 – Hydraulic Loading Ratio (HLR)
Figure D-9 Scenario 2 – Residual Capacity
Figure D-10 Scenario 2 – depth/Diameter (d/D) Ratio
Figure D-11 Scenario 2 – Minimum Freeboard
Figure D-12 Scenario 2 – Modeled Velocity

Figure D-13 Scenario 3 – Modeled PWWF
Figure D-14 Scenario 3 – Hydraulic Loading Ratio (HLR)
Figure D-15 Scenario 3 – Residual Capacity
Figure D-16 Scenario 3 – depth/Diameter (d/D) Ratio
Figure D-17 Scenario 3 – Minimum Freeboard
Figure D-18 Scenario 3 – Modeled Velocity

Figure D-19 Scenario 4 – Modeled PWWF
Figure D-20 Scenario 4 – Hydraulic Loading Ratio (HLR)
Figure D-21 Scenario 4 – Residual Capacity
Figure D-22 Scenario 4 – depth/Diameter (d/D) Ratio
Figure D-23 Scenario 4 – Minimum Freeboard
Figure D-24 Scenario 4 – Modeled Velocity

Figure D-25 Scenario 5 – Modeled PWWF
Figure D-26 Scenario 5 – Hydraulic Loading Ratio (HLR)
Figure D-27 Scenario 5 – Residual Capacity
Figure D-28 Scenario 5 – depth/Diameter (d/D) Ratio
Figure D-29 Scenario 5 – Minimum Freeboard
Figure D-30 Scenario 5 – Modeled Velocity

Figure D-31 Scenario 6 – Modeled PWWF
Figure D-32 Scenario 6 – Hydraulic Loading Ratio (HLR)
Figure D-33 Scenario 6 – Residual Capacity
Figure D-34 Scenario 6 – depth/Diameter (d/D) Ratio
Figure D-35 Scenario 6 – Minimum Freeboard
Figure D-36 Scenario 6 – Modeled Velocity

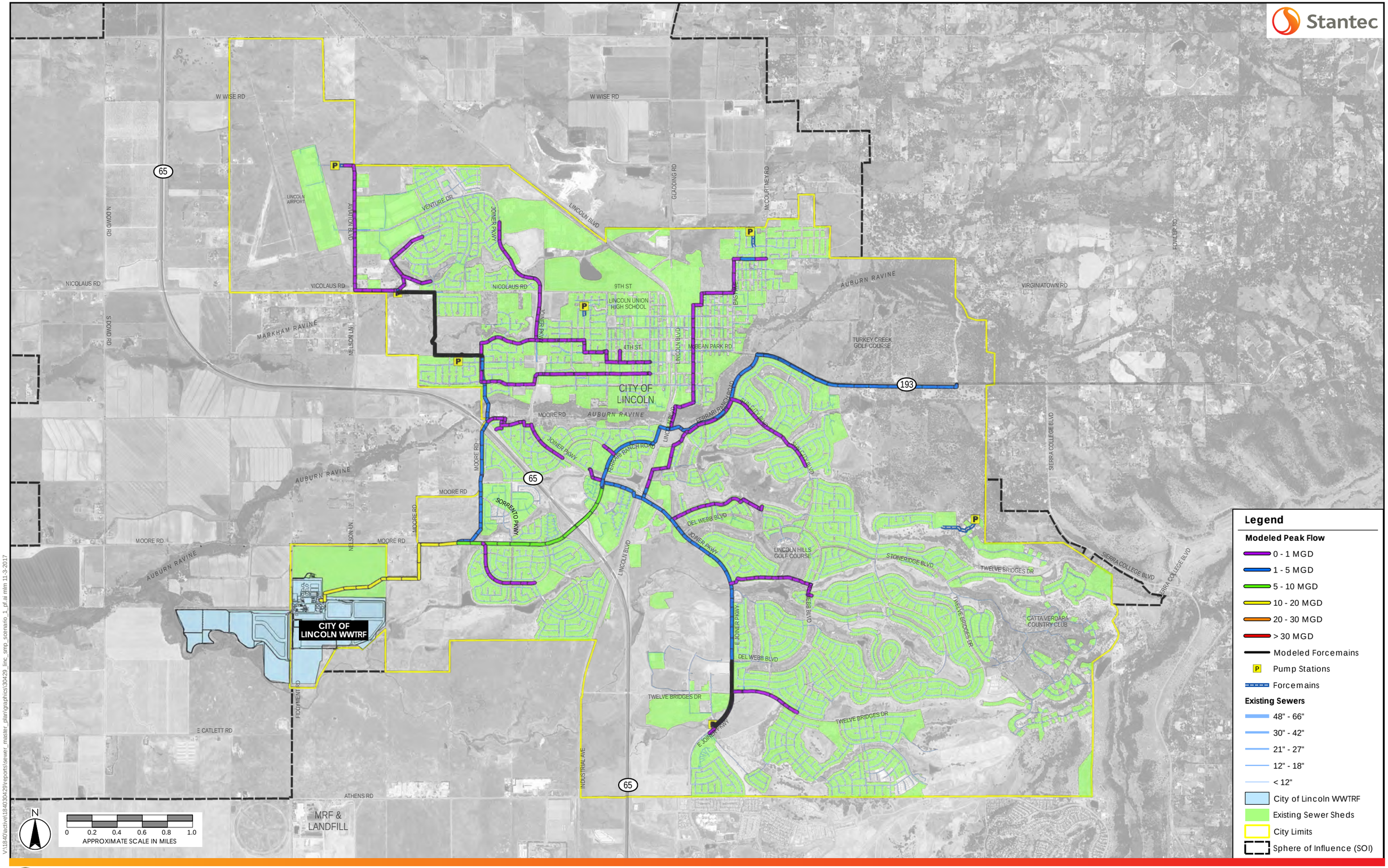

V:\1840\active\184030429\reports\sewer_master_plan\graphics\30429_linc_smp_scenario_1_pf.ai mlm 11-3-2017

City of Lincoln
Wastewater Collection System Master Plan

Figure D-1
Scenario 1 – Modeled Peak Flow

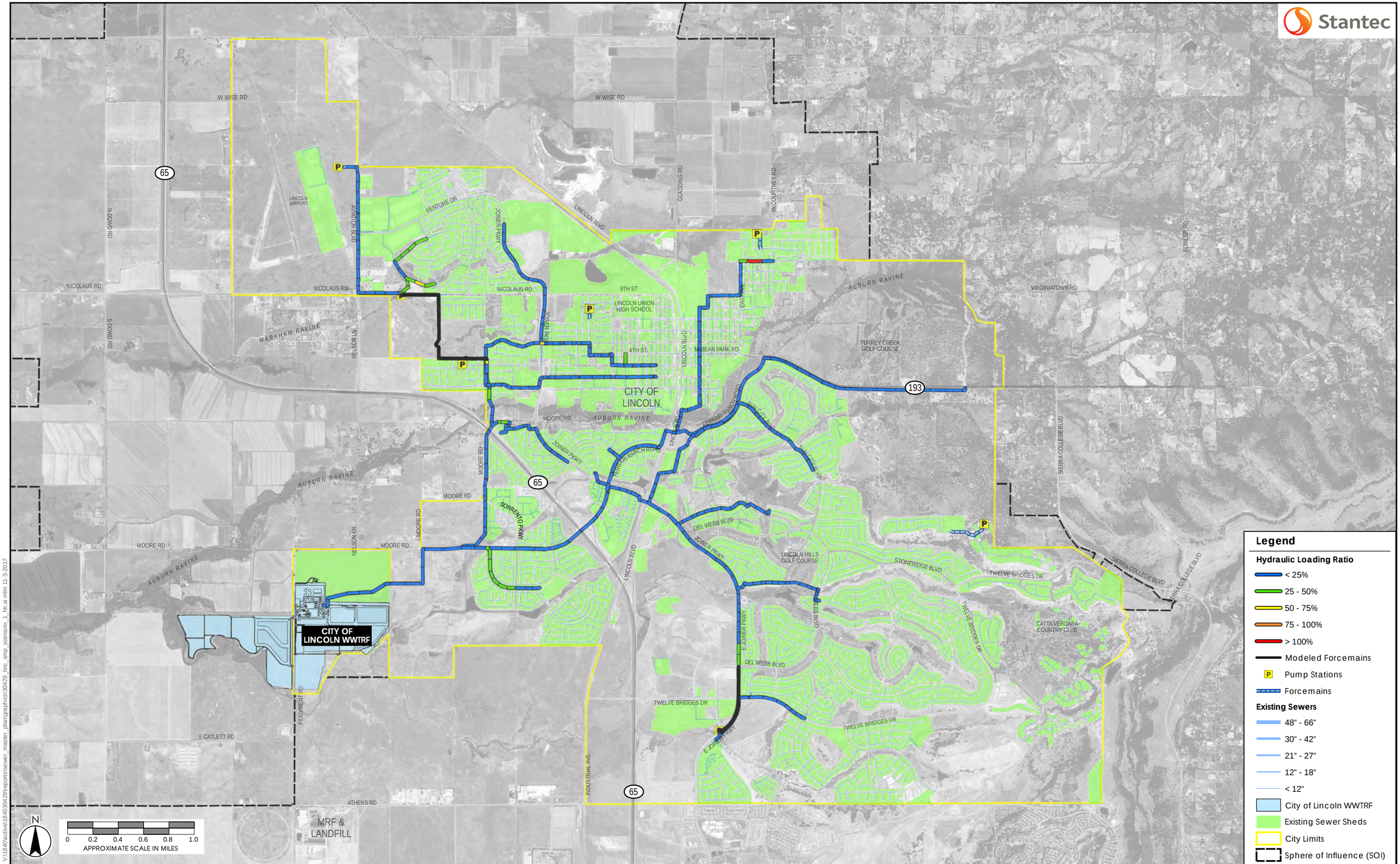

V:\1840\active\184030429\reports\sewer_master_plan\graphics\30429_linc_smp_scenario_1_hlr.ai mlm 11-3-2017

City of Lincoln
Wastewater Collection System Master Plan

Figure D-2
Scenario 1 – Hydraulic Loading Ratio (HLR)

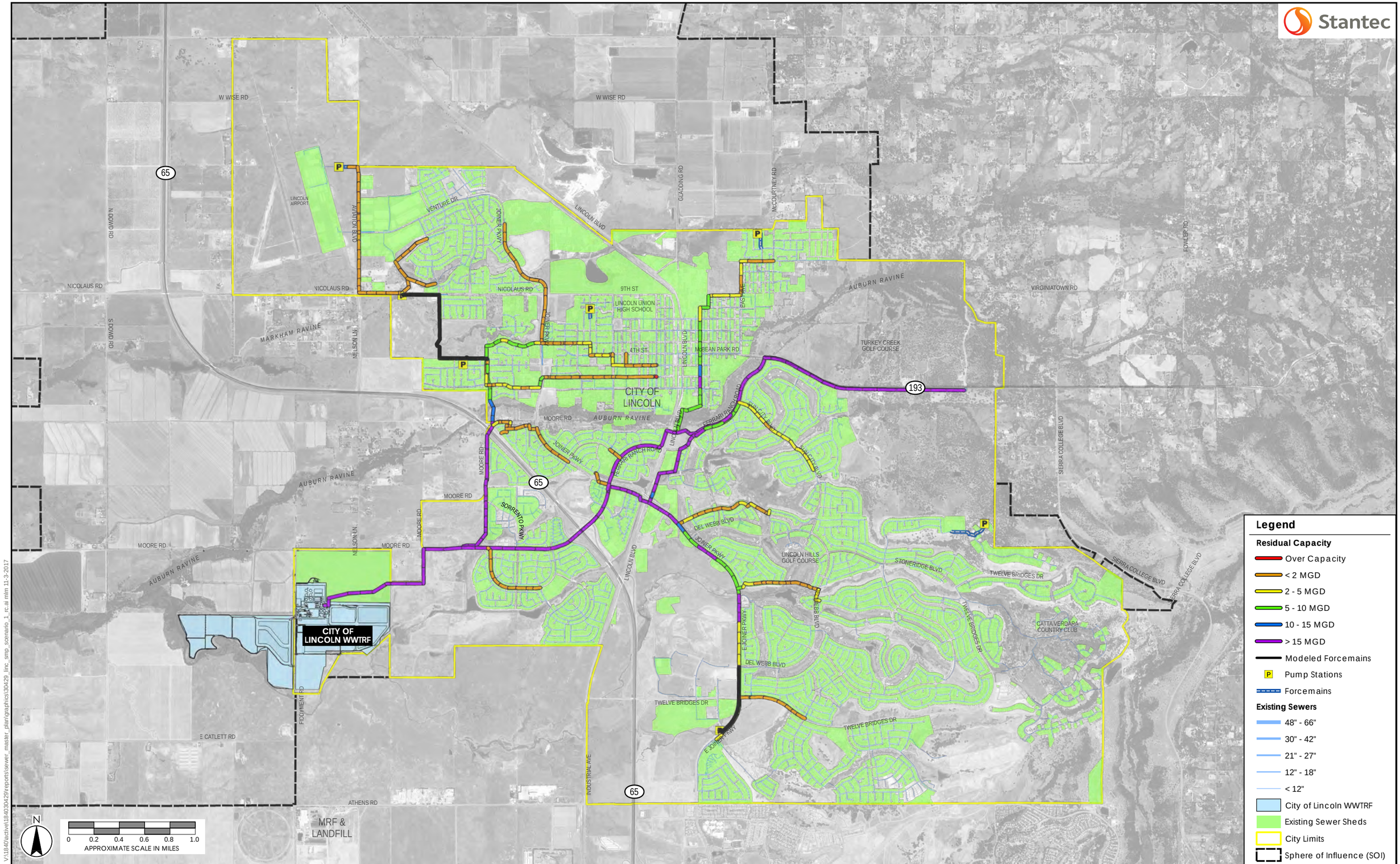

V:\1840\active\184030429\reports\sewer_master_plan\graphics\30429_linc_smp_scenario_1_rc.ai mlm 11-3-2017

City of Lincoln
Wastewater Collection System Master Plan

Figure D-3
Scenario 1 – Residual Capacity

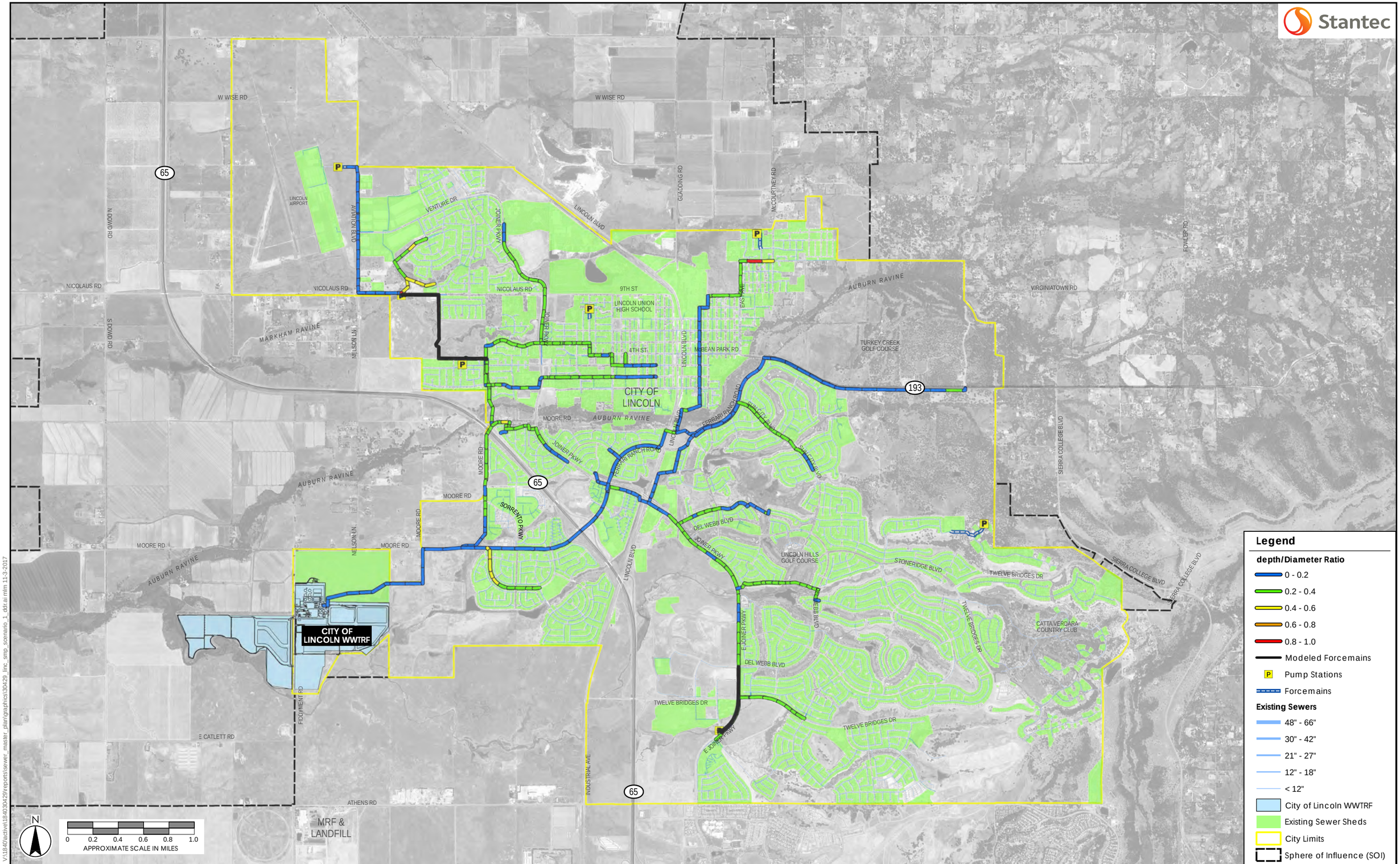

V:\1840\active\184030429\reports\sewer_master_plan\graphics\30429_linc_smp_scenario_1_ddr.ai mlm 11-3-2017

City of Lincoln
Wastewater Collection System Master Plan

Figure D-4
Scenario 1 – depth/Diameter (d/D) Ratio

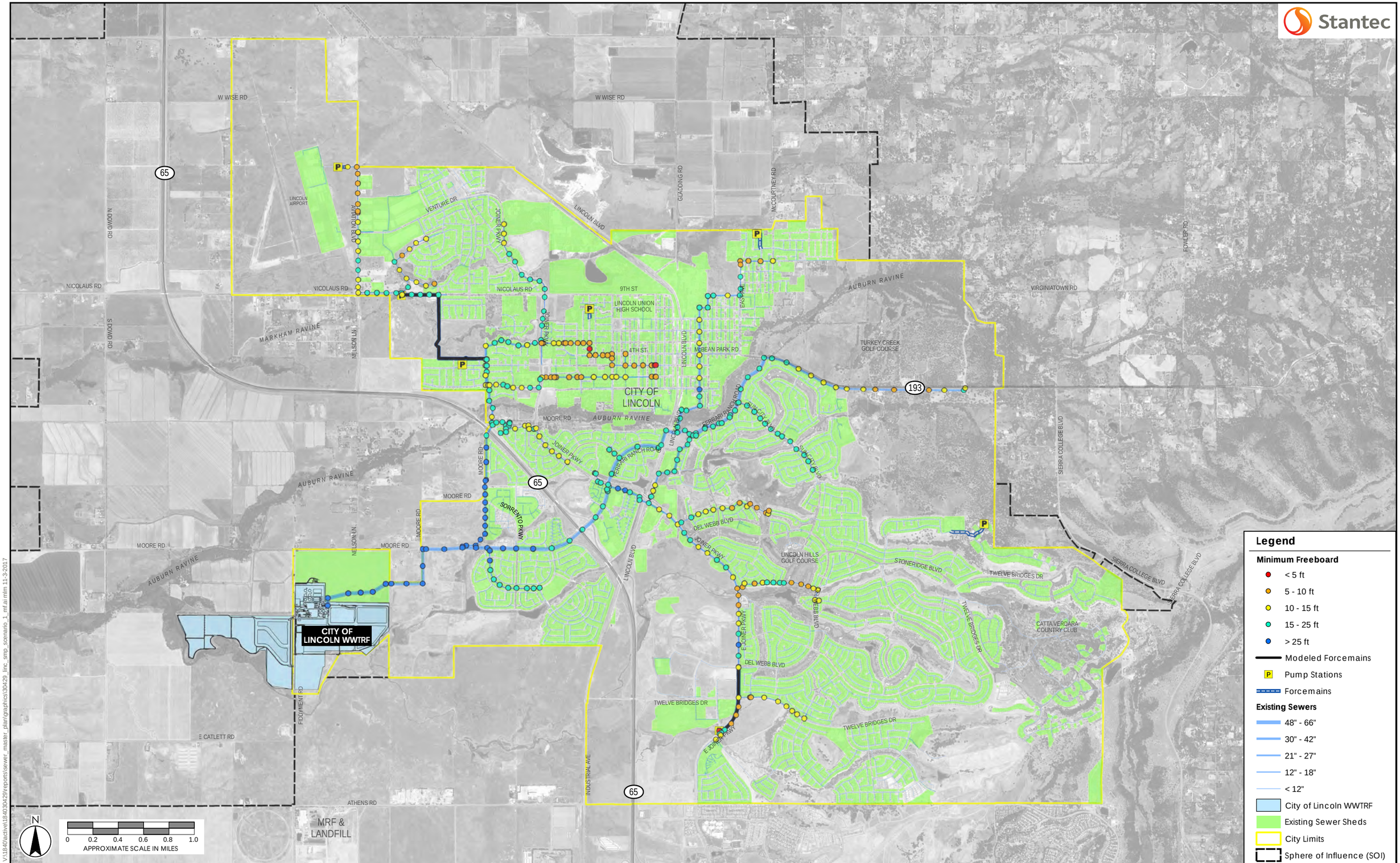

V:\1840\active\184030429\reports\sewer_master_plan\graphics\30429_linc_smp_scenario_1_mf.ai mlm 11-3-2017

City of Lincoln
Wastewater Collection System Master Plan

Figure D-5
Scenario 1 – Minimum Freeboard

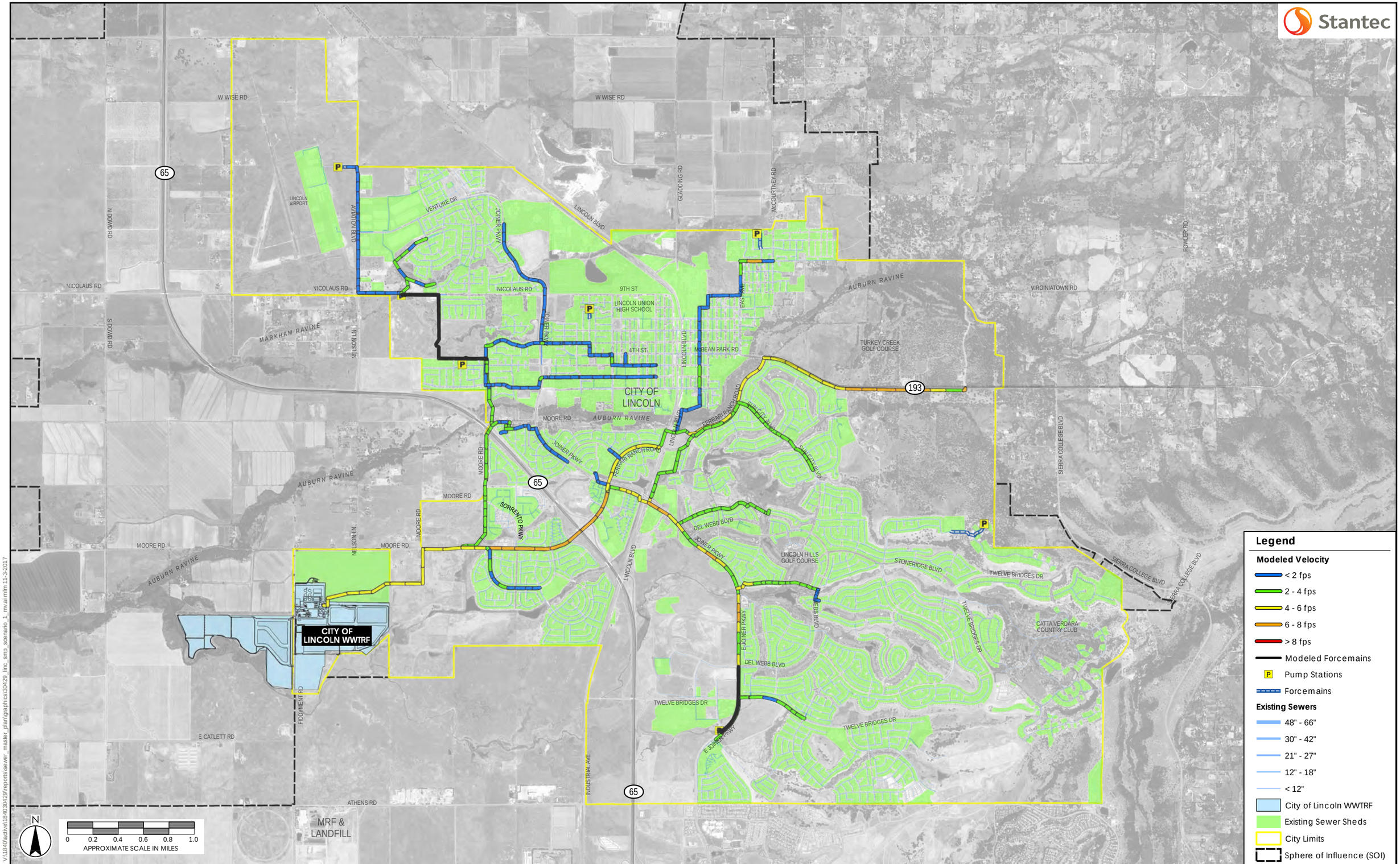

V:\1840\active\184030429\reports\sewer_master_plan\graphics\30429_linc_smp_scenario_1_mv.aml mlm 11-3-2017

City of Lincoln
Wastewater Collection System Master Plan

Figure D-6
Scenario 1 – Modeled Velocity

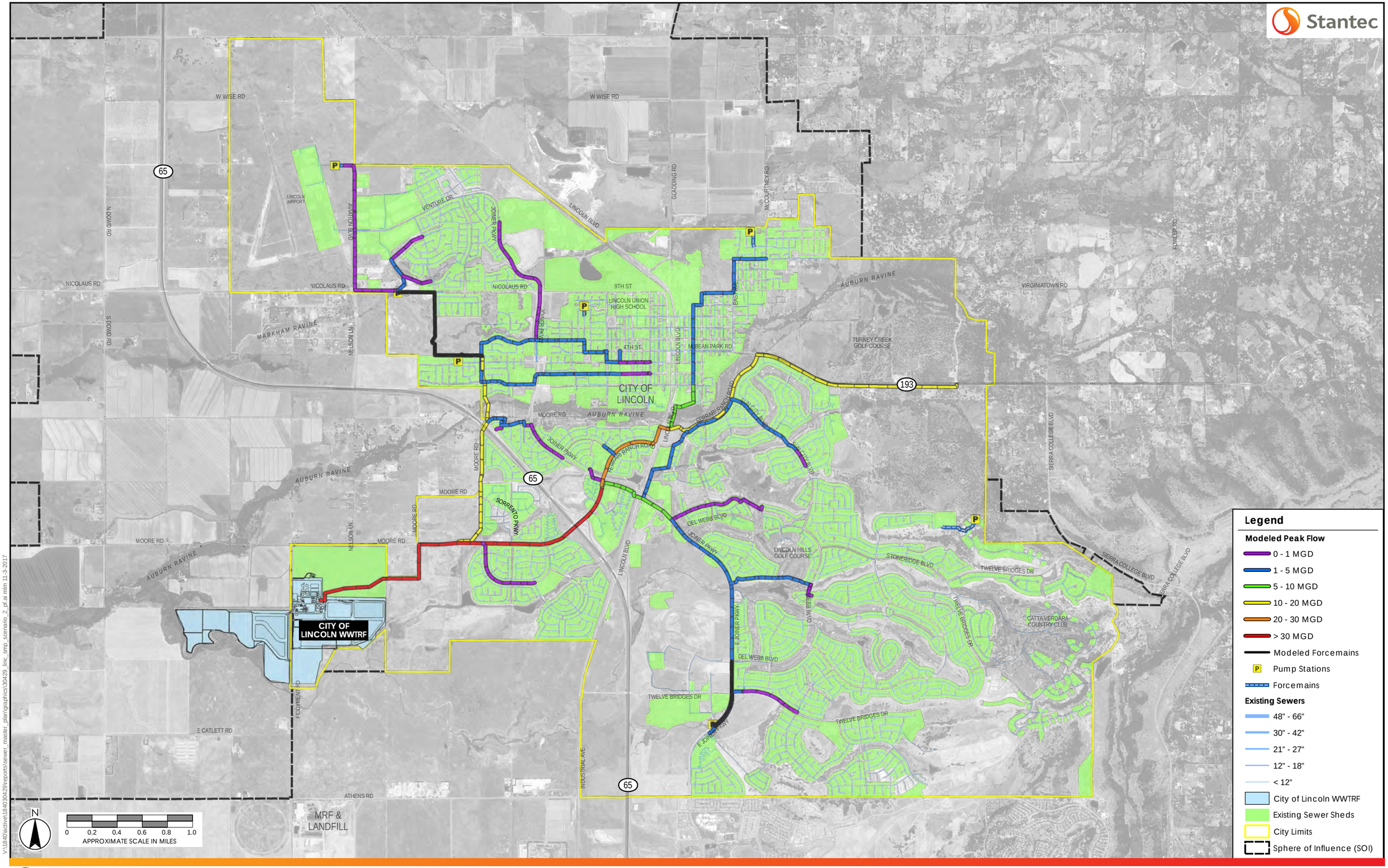

V:\1840\active\184030429\reports\sewer_master_plan\graphics\30429_linc_smp_scenario_2_pf.ai mlm 11-3-2017

City of Lincoln
Wastewater Collection System Master Plan

Figure D-7
Scenario 2 – Modeled Peak Flow

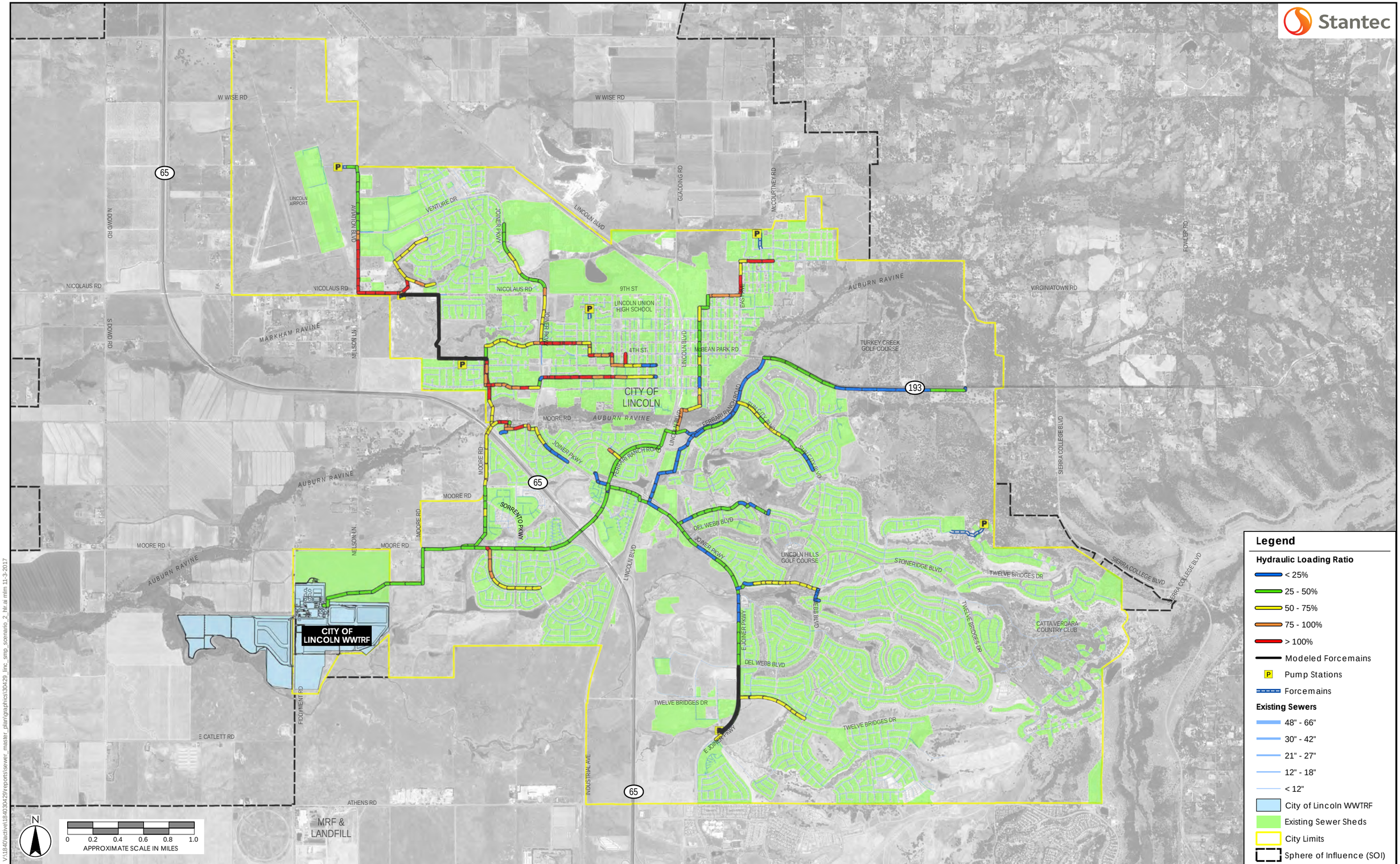

V:\1840\active\184030429\reports\sewer_master_plan\graphics\30429_linc_smp_scenario_2_hlr.ai mlm 11-3-2017

City of Lincoln
Wastewater Collection System Master Plan

Figure D-8
Scenario 2 – Hydraulic Loading Ratio (HLR)

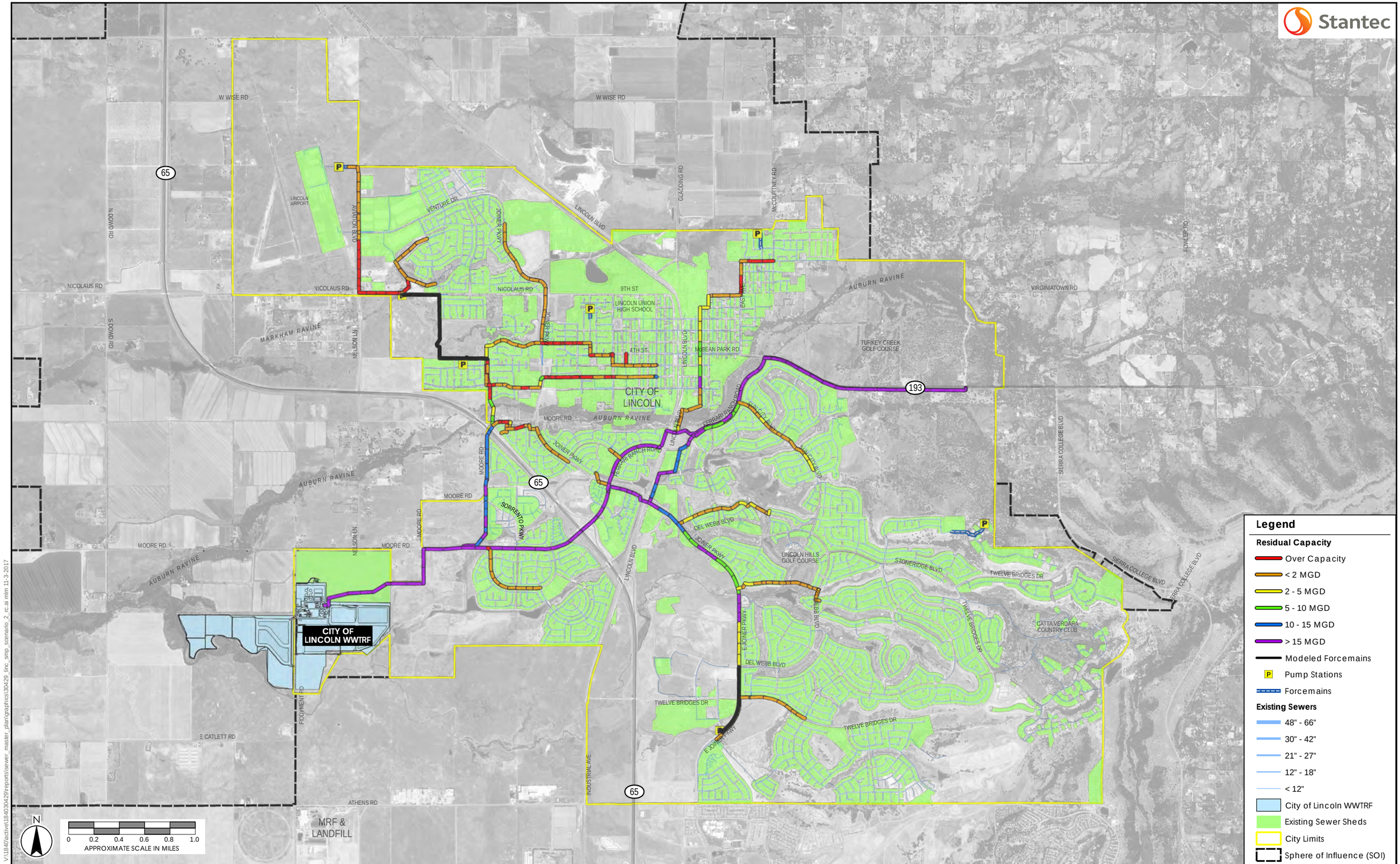

V:\1840\active\184030429\reports\sewer_master_plan\graphics\30429_linc_smp_scenario_2_rc.ai mlm 11-3-2017

City of Lincoln
Wastewater Collection System Master Plan

Figure D-9
Scenario 2 – Residual Capacity

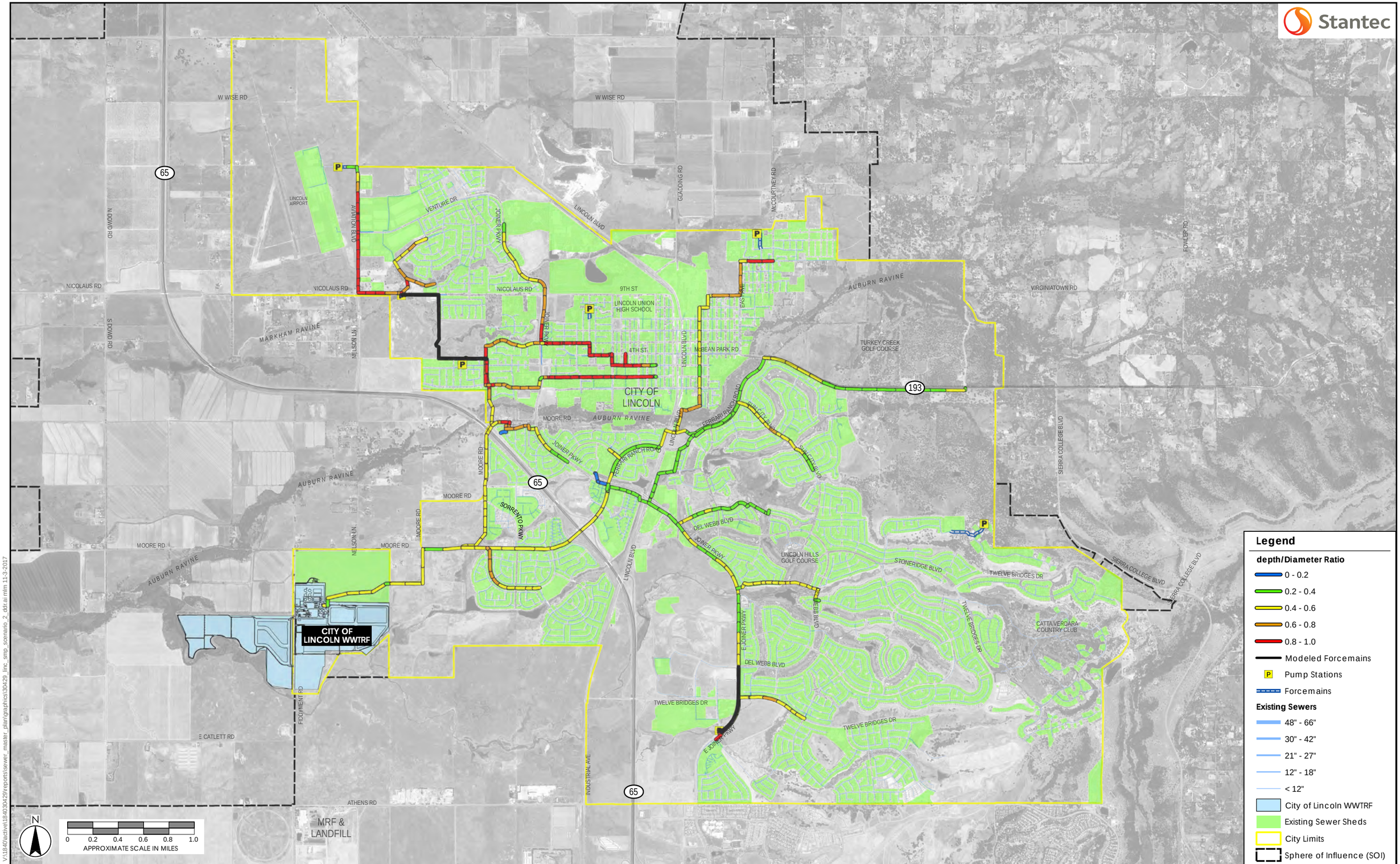

V:\1840\active\184030429\reports\sewer_master_plan\graphics\30429_linc_smp_scenario_2_ddf.ai mlm 11-3-2017

City of Lincoln
Wastewater Collection System Master Plan

Figure D-10
Scenario 2 – depth/Diameter (d/D) Ratio

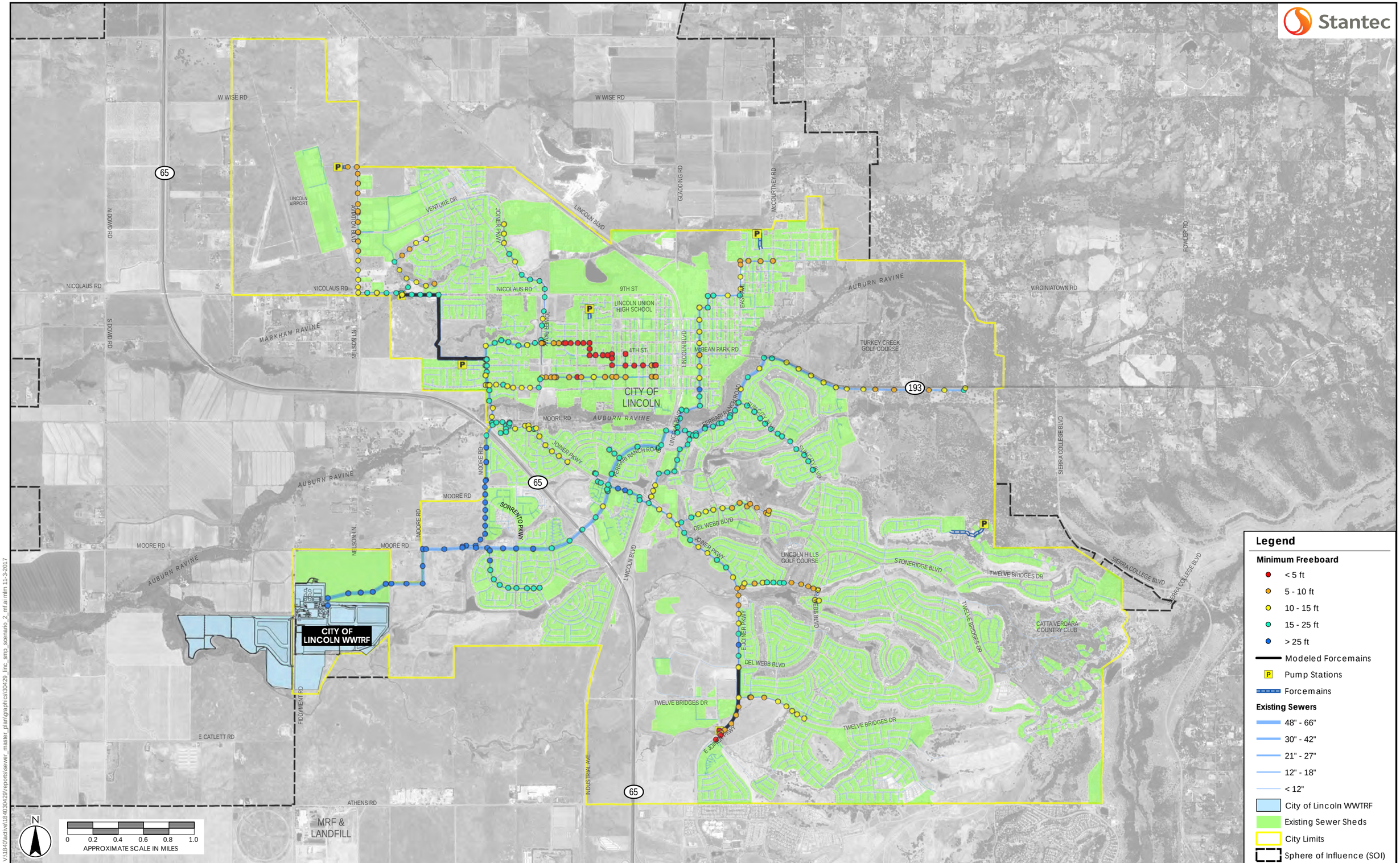

V:\1840\active\184030429\reports\sewer_master_plan\graphics\30429_linc_smp_scenario_2_mf.aimlm 11-3-2017

City of Lincoln
Wastewater Collection System Master Plan

Figure D-11
Scenario 2 – Minimum Freeboard

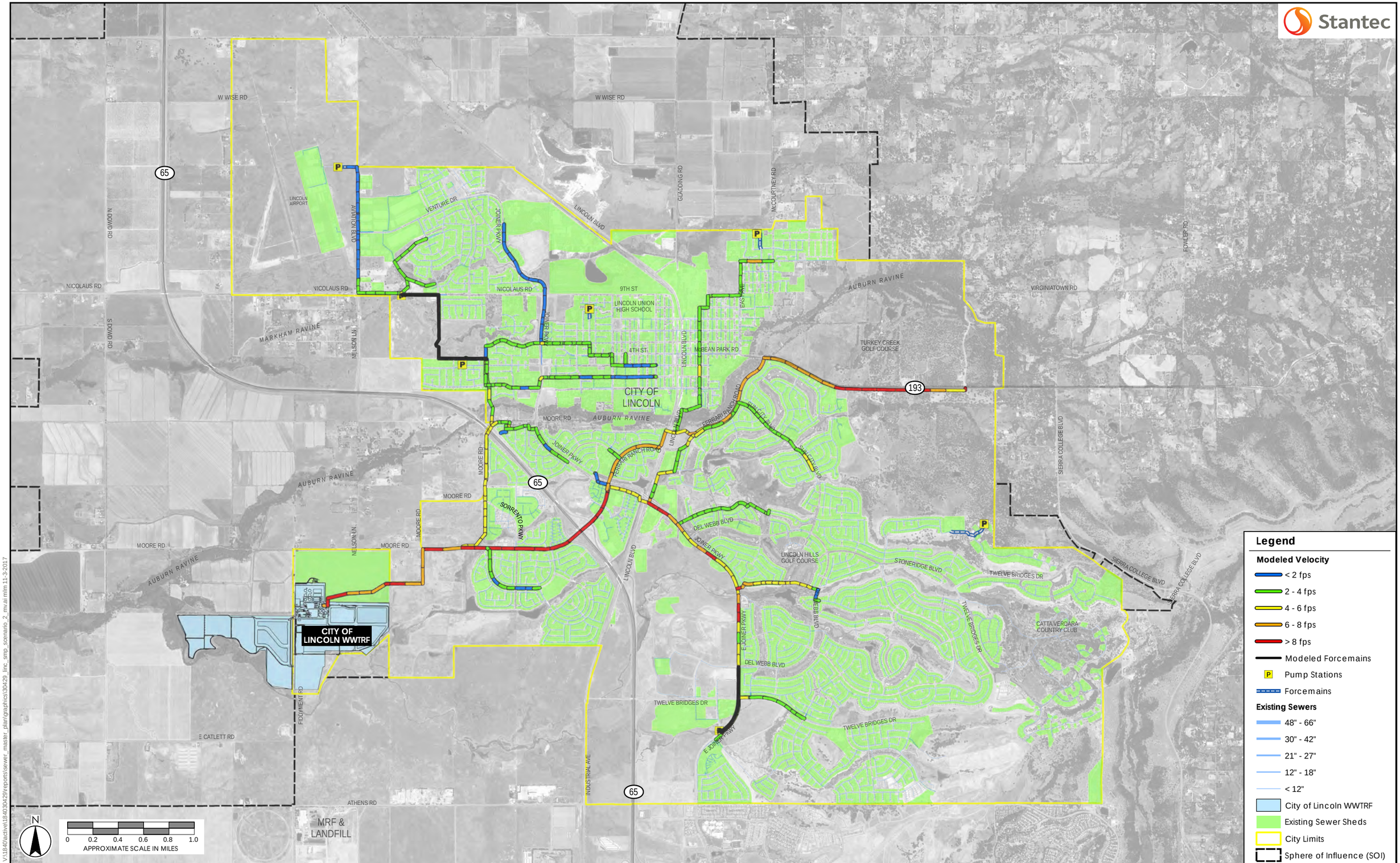

V:\1840\active\184030429\reports\sewer_master_plan\graphics\30429_linc_smp_scenario_2_mv.ai mlm 11-3-2017

City of Lincoln
Wastewater Collection System Master Plan

Figure D-12
Scenario 2 – Modeled Velocity

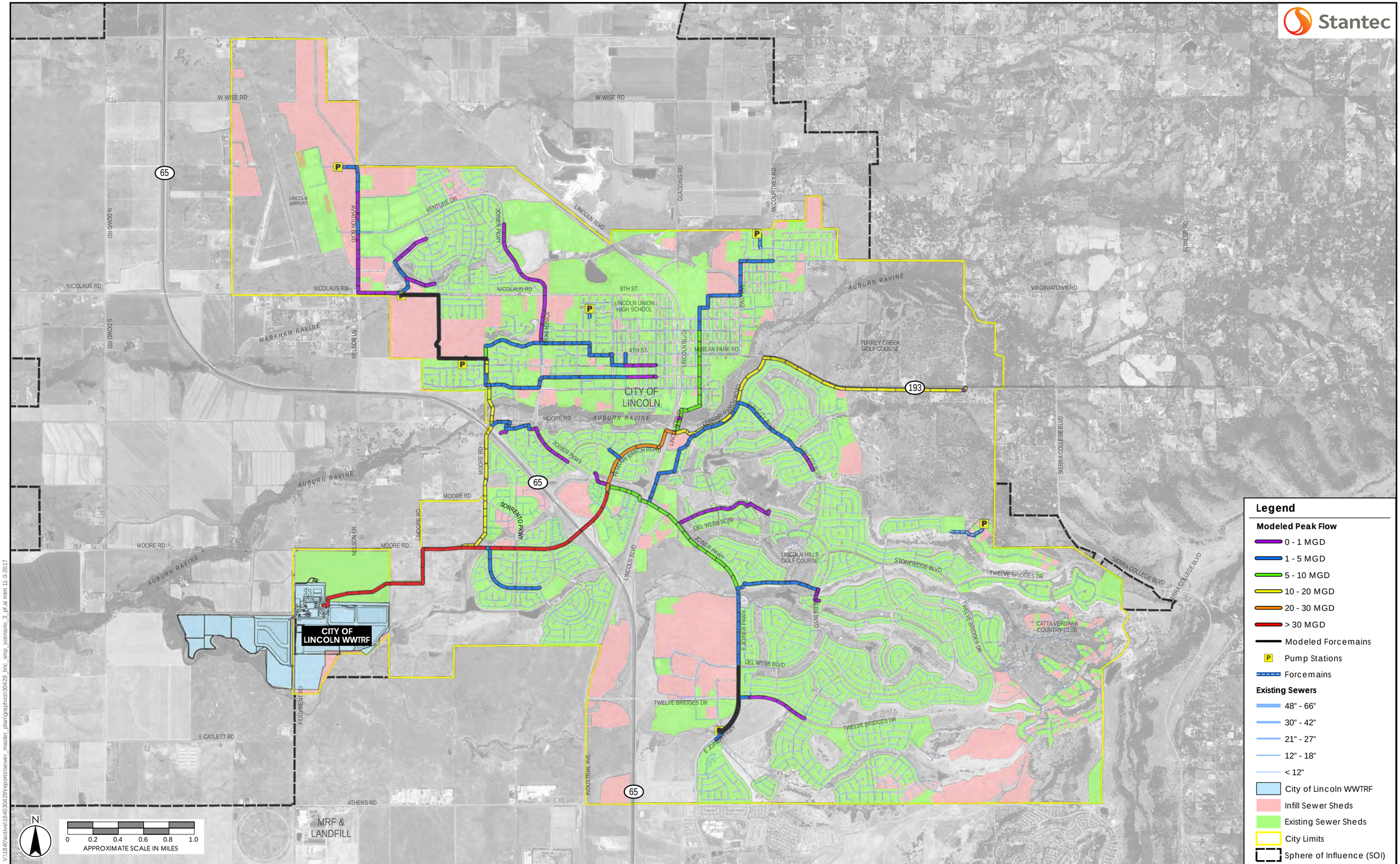

V:\1840\active\184030429\reports\sewer_master_plan\graphics\30429_linc_smp_scenario_3_pf.ai mlm 11-3-2017

City of Lincoln
Wastewater Collection System Master Plan

Figure D-13
Scenario 3 – Modeled Peak Flow

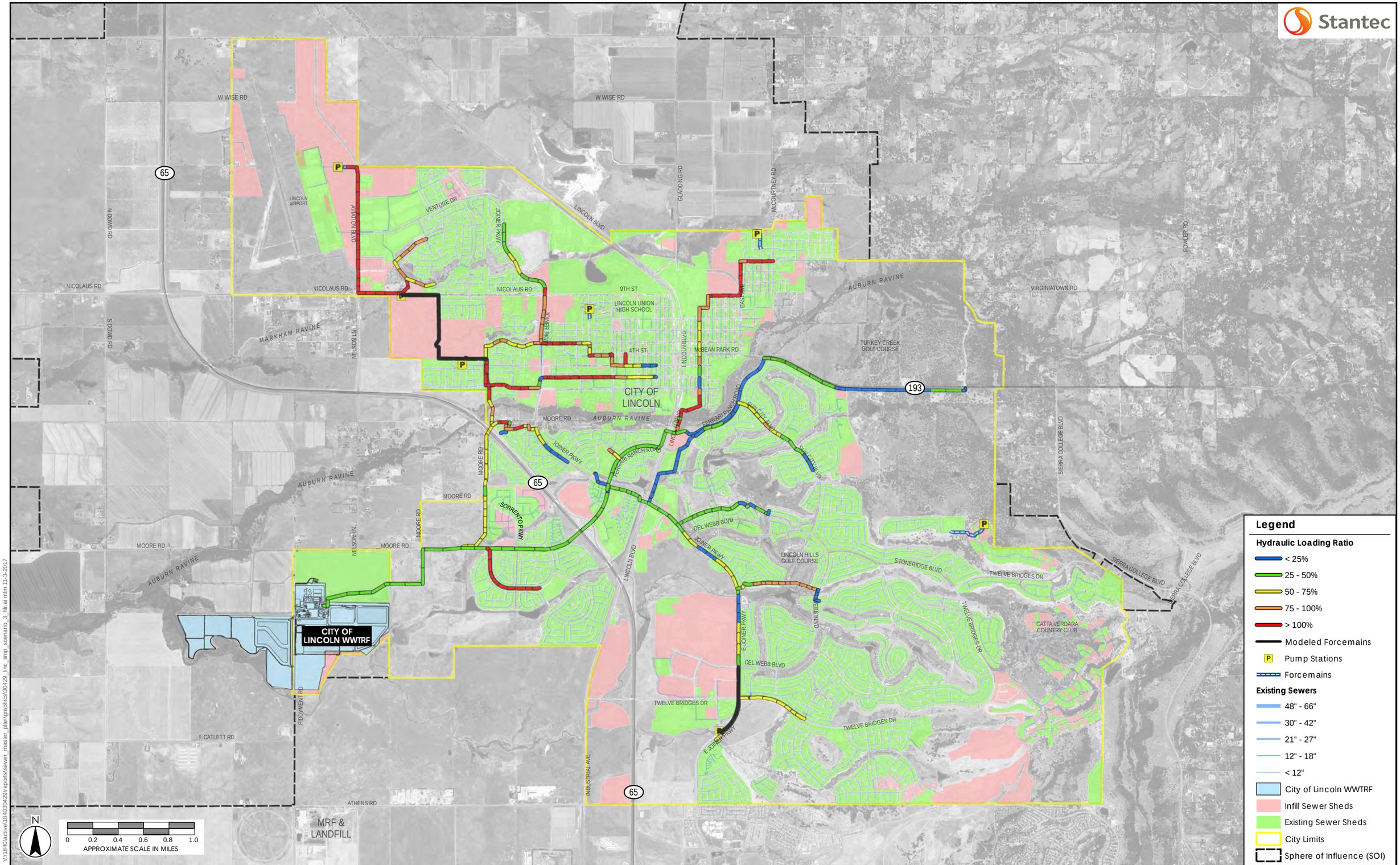

V:\1840\active\184030429\reports\sewer_master_plan\graphics\30429_linc_smp_scenario_3_hlr.ai mlm 11-3-2017

City of Lincoln
Wastewater Collection System Master Plan

Figure D-14
Scenario 3 – Hydraulic Loading Ratio (HLR)

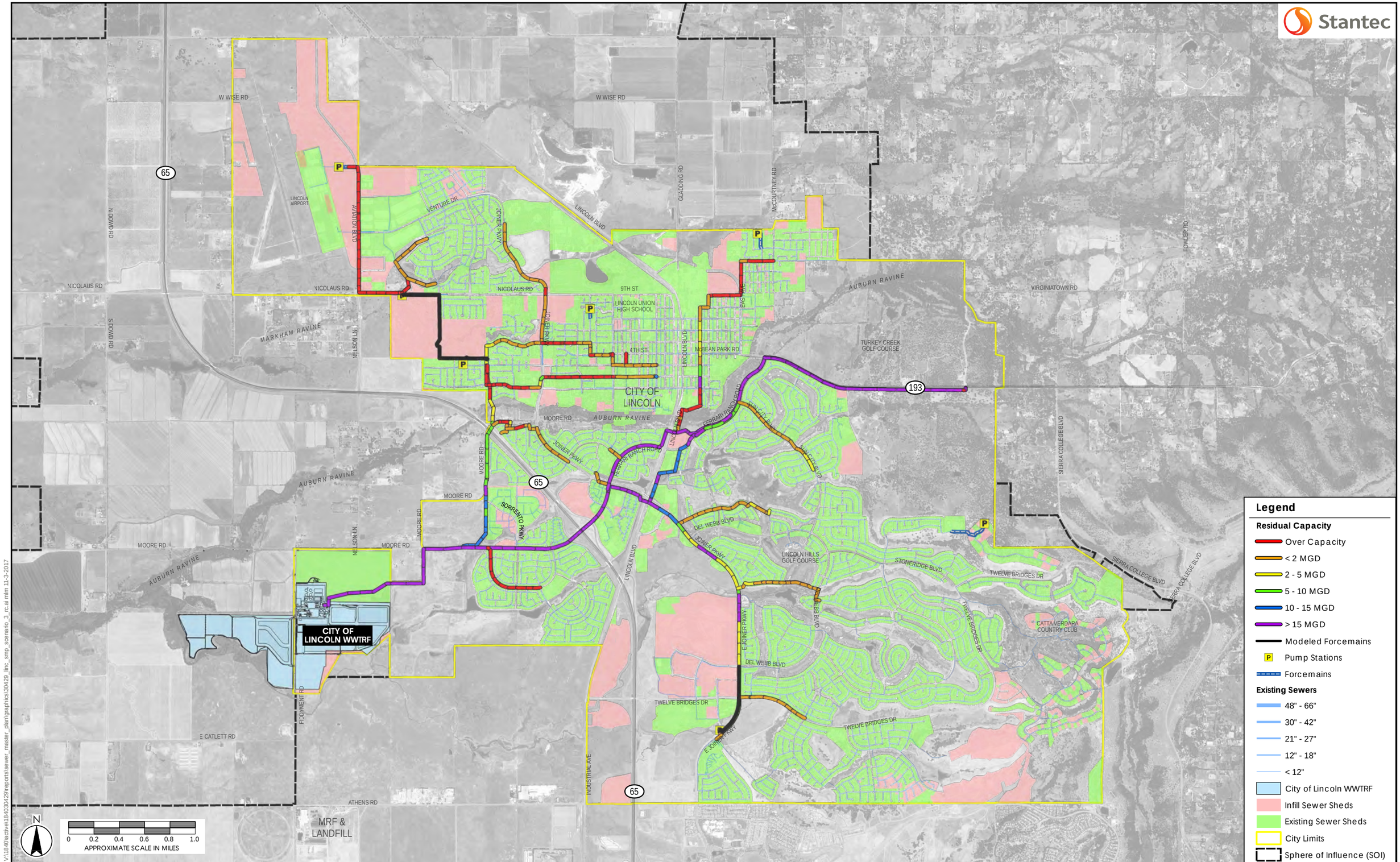

V:\1840\active\184030429\reports\sewer_master_plan\graphics\30429_linc_smp_scenario_3_rc.ai mlm 11-3-2017

City of Lincoln
Wastewater Collection System Master Plan

Figure D-15
Scenario 3 – Residual Capacity

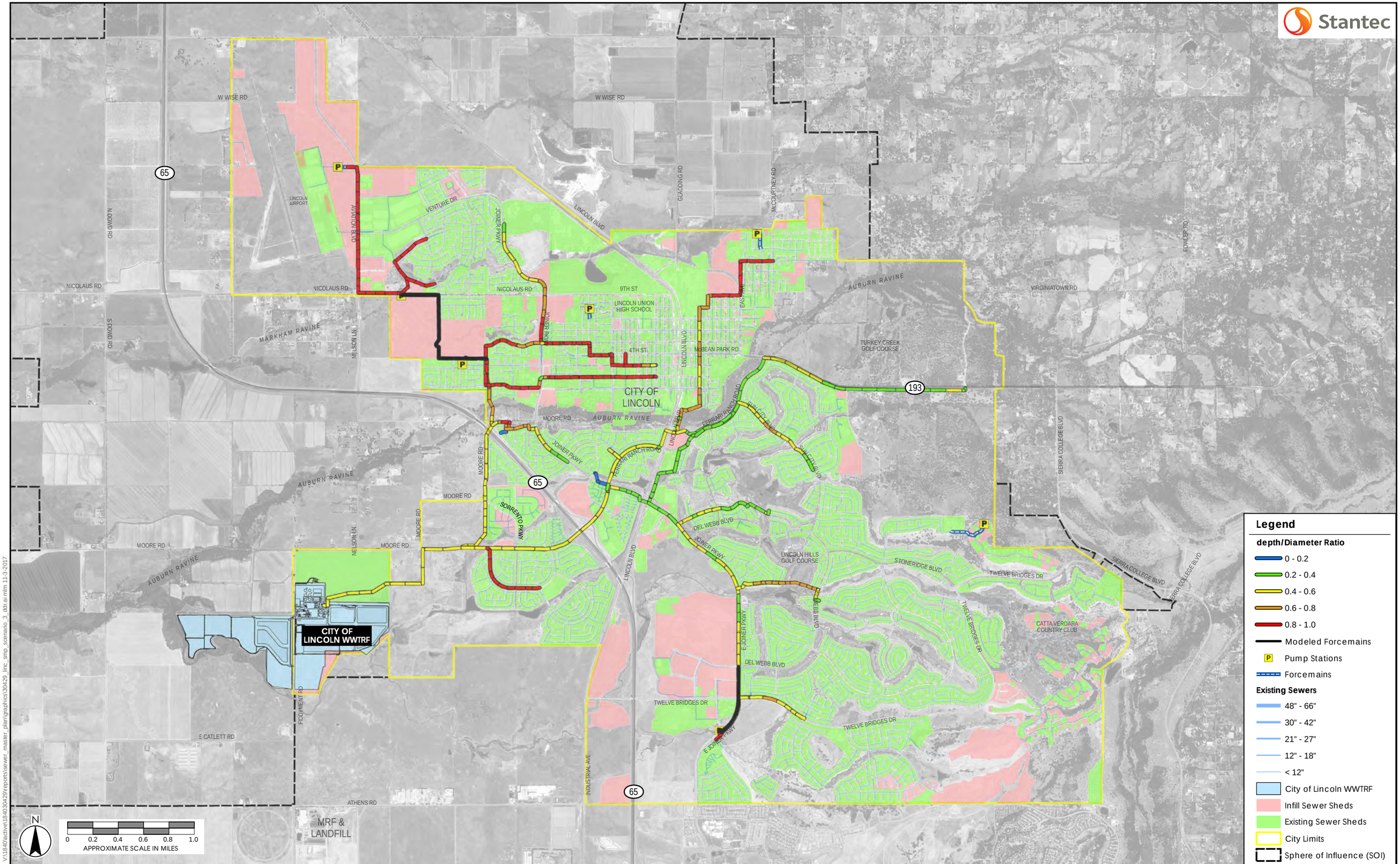

V:\1840\active\184030429\reports\sewer_master_plan\graphics\30429_linc_smp_scenario_3_ddr.ai mlm 11-3-2017

City of Lincoln
Wastewater Collection System Master Plan

Figure D-16
Scenario 3 – depth/Diameter (d/D) Ratio

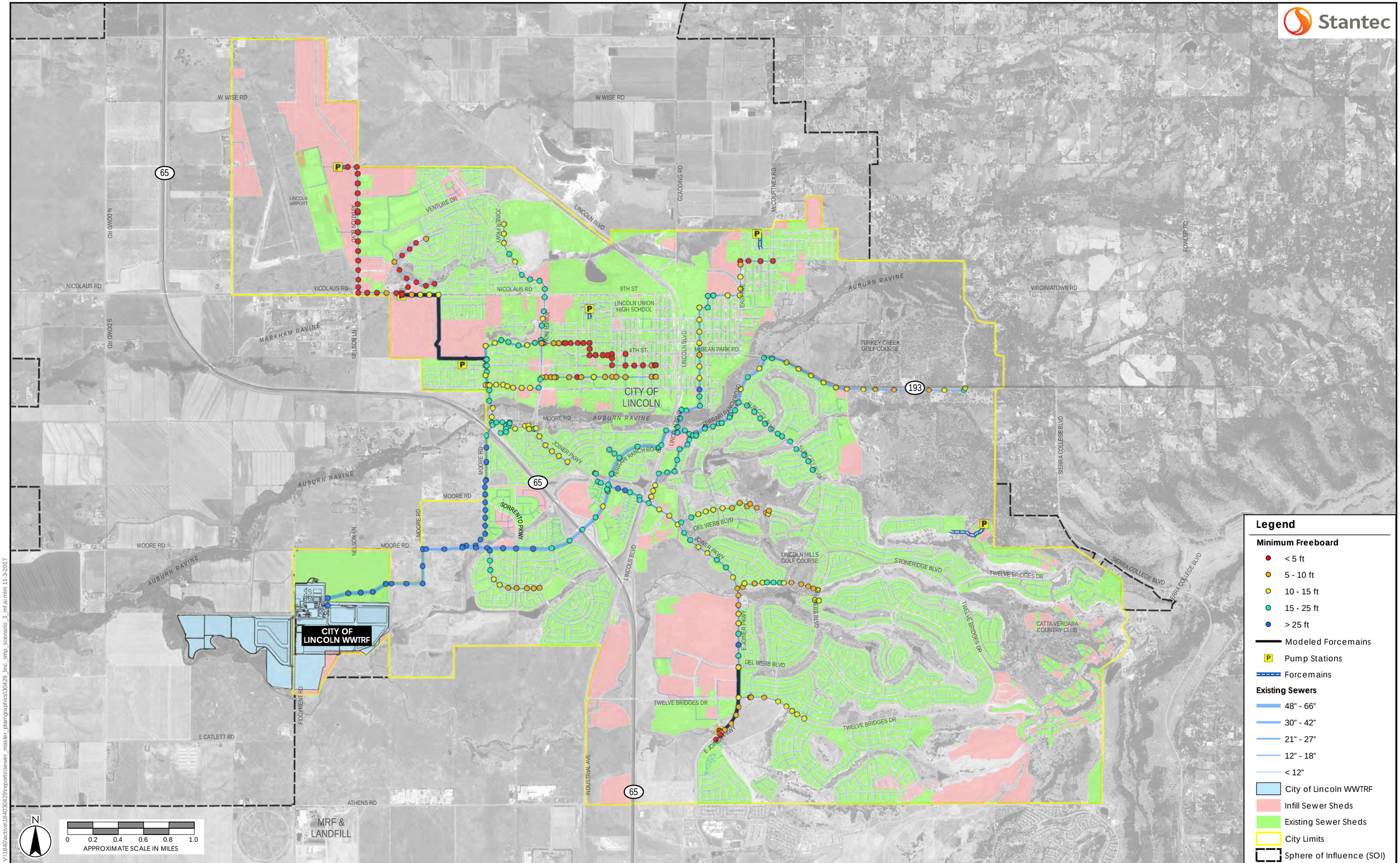

V:\1840\active\184030429\reports\sewer_master_plan\graphics\30429_linc_smp_scenario_3_mf.ai mlm 11-3-2017

City of Lincoln
Wastewater Collection System Master Plan

Figure D-17
Scenario 3 – Minimum Freeboard

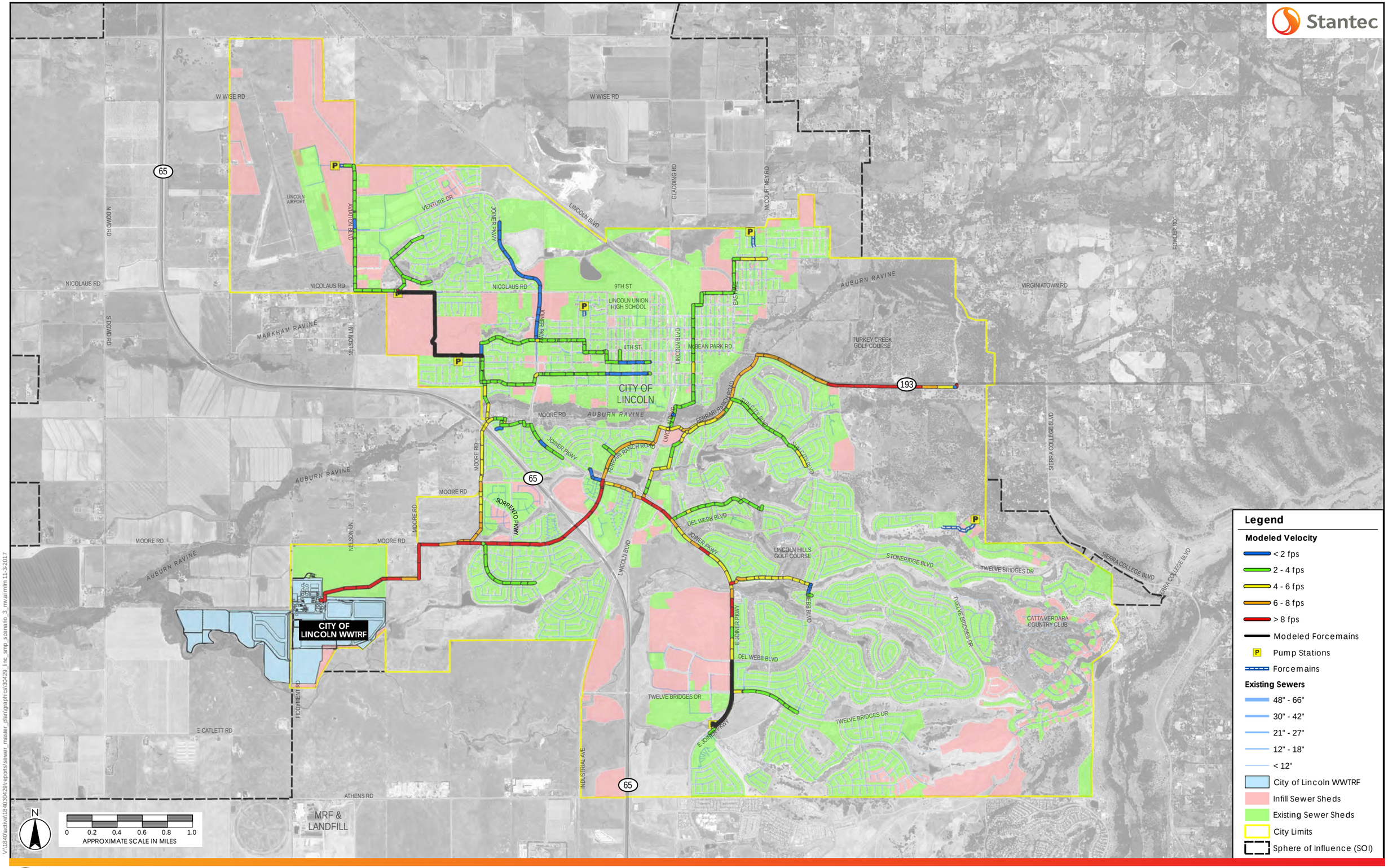

V:\1840\active\184030429\reports\sewer_master_plan\graphics\30429_linc_smp_scenario_3_mv.aimlim 11-3-2017

City of Lincoln
Wastewater Collection System Master Plan

Figure D-18
Scenario 3 – Modeled Velocity