











# NEIGHBORHOOD ELECTRIC VEHICLE (NEV) MAP



-  AIRPORT
-  POST OFFICE
-  FIRE STATION
-  LIBRARY
-  MEDICAL
-  POLICE STATION
-  RECREATION AREA
-  NEV LANE
-  NEV PROHIBITED
-  NEVs ALLOWED TO USE AUTOMOBILE LANE

5,000 FT

